

Canada West Trip Preparation (Edited on 2026May21, last updated 2026may26)

- 1, check passport expired date
- 2, book flight
- 3, hand on piece
- 4, carry-on baggage(n/a)
- 5, checked luggage(n/a)
- 6, view the city from north to south on the map:
 - --1)whole city, 2)airport, 3)downtown, 4)city hall, 5)police department, 6)university, 7)library, 8)museum, 9)mosque, 10)Chinatown, 11)hotels, 12)indigenous organization.
- 7, book hotel
- 8, prepare US or Canadian dollar
- 9, prepare necessities
- 10, prepare topics
- 11, prepare timeline







Assiniboine River

Assiniboine River

Assiniboine Park

Assiniboine River



Grace Hospital

Living Prairie Museum

Sturgeon Creek Park

Flying Squirrel Trampoline Park



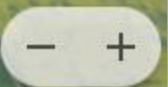
Winnipeg Richardson Int'l Airport

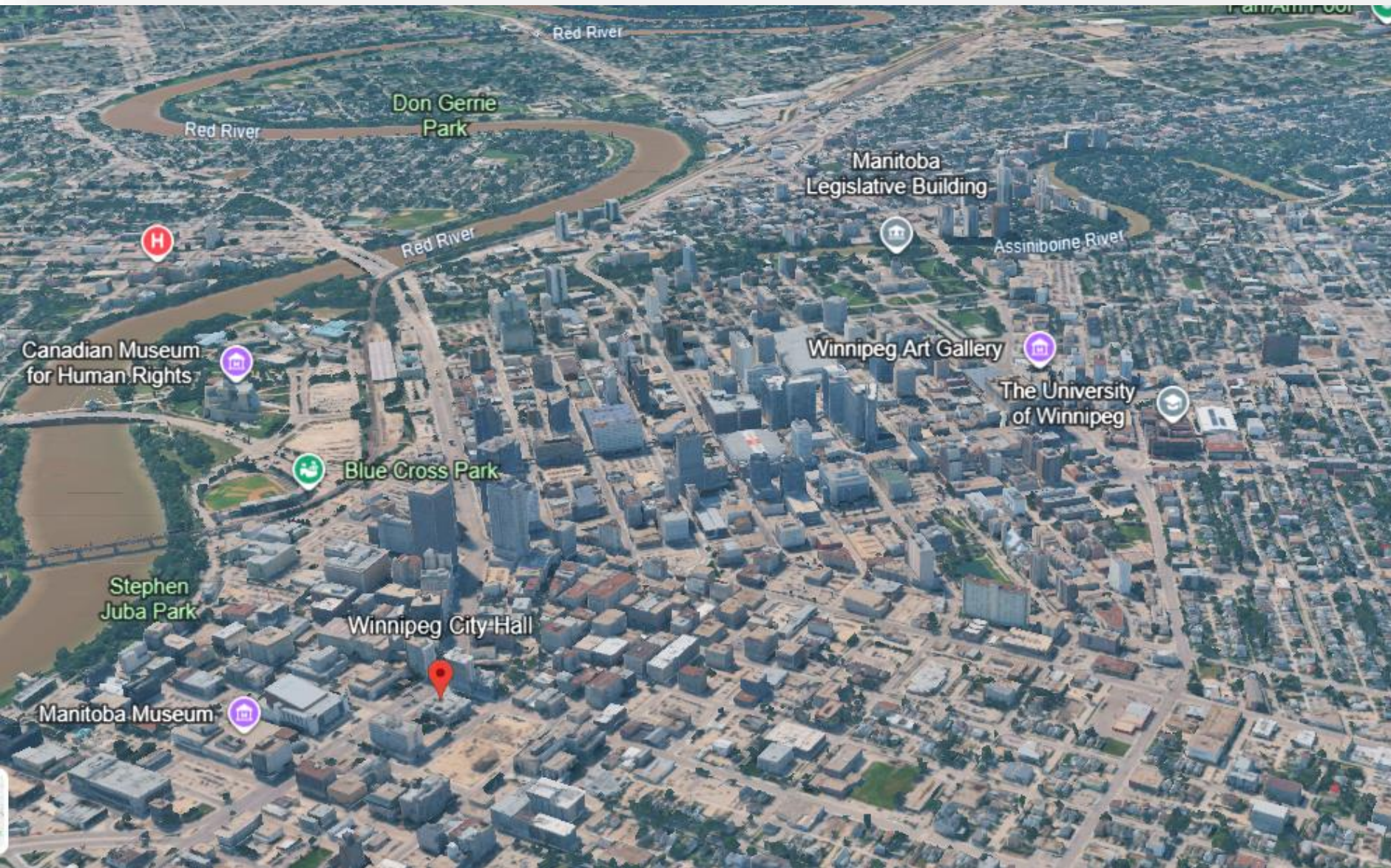
RRC Polytech



Woodsworth Park

Gurdwara Singh Sabha Winnipeg





Winnipeg City Hall



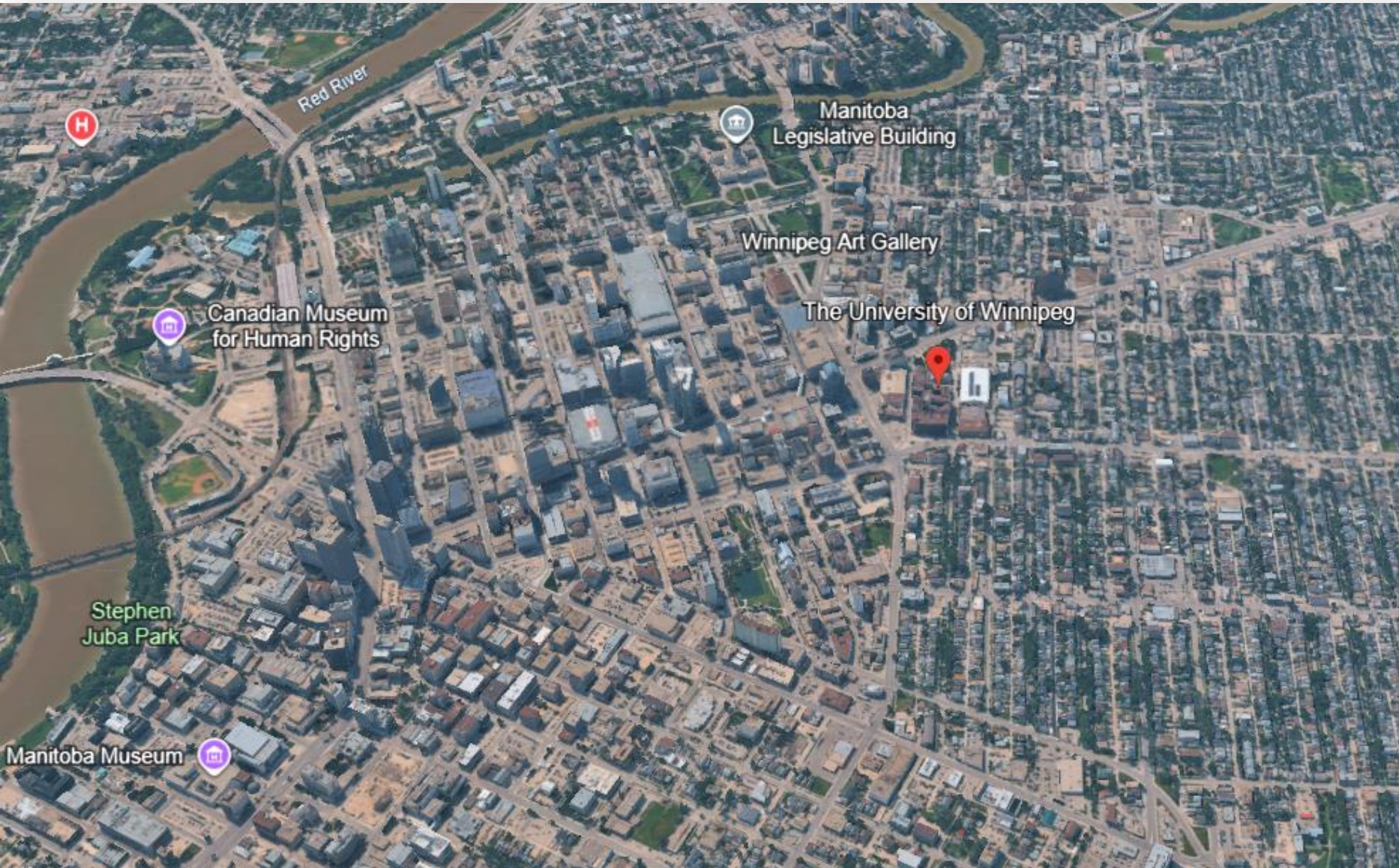
Winnipeg City Hall, 510 Main St, Winnipeg, MB R3B 3M2


VX6+Q7 Winnipeg, Manitoba

winnipeg.ca

Save to project






 The University of Winnipeg 

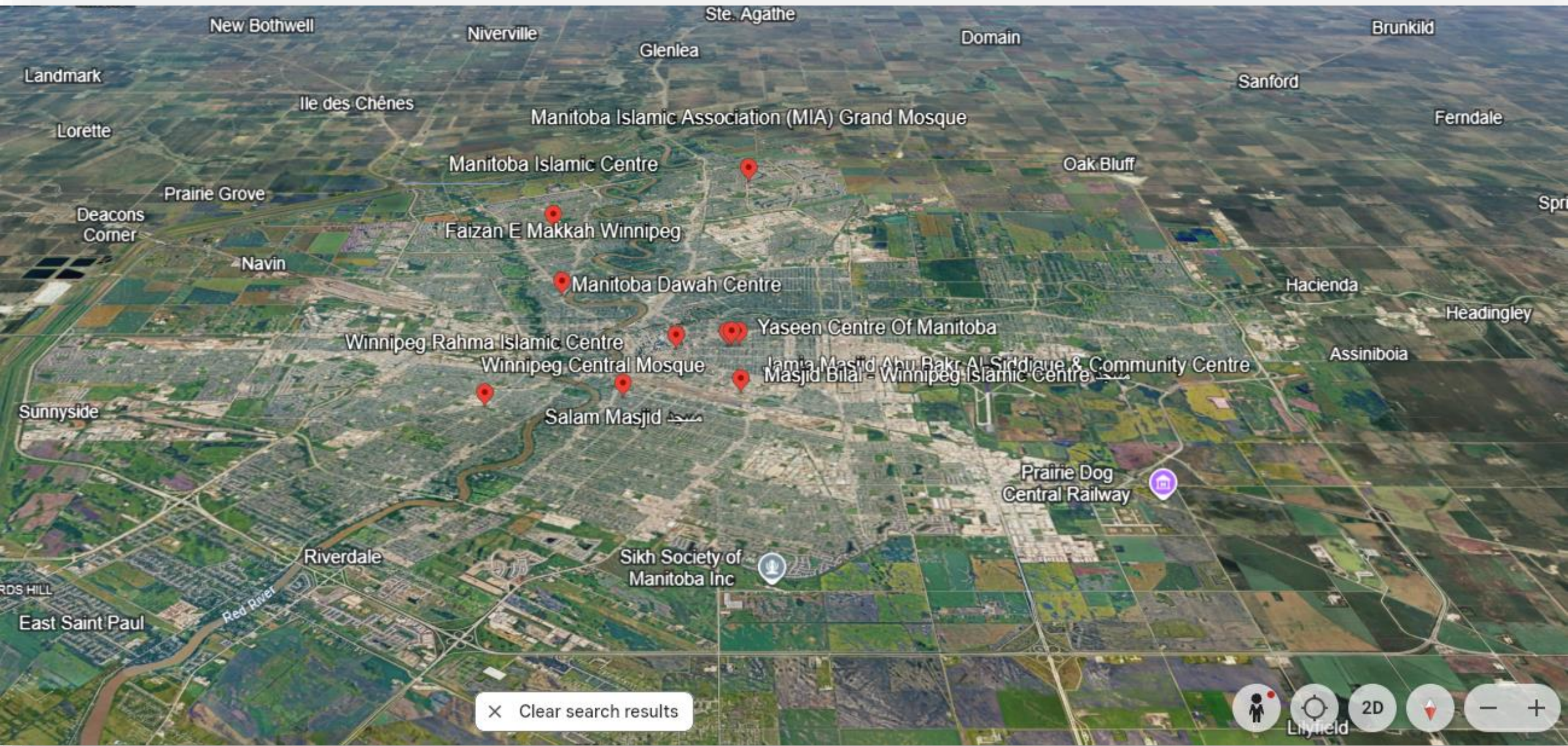


The University of Winnipeg is a public research university in Winnipeg, Manitoba, Canada. It offers undergraduate programs in art, business, economics, education, science and applied health as well as graduate programs.

 [Wikipedia](#)

 Save to project





New Bothwell

Niverville

Ste. Agathe

Domain

Brunkild

Landmark

Sanford

Ferndale

Manitoba Islamic Association (MIA) Grand Mosque

Lorette

Ile des Chênes

Oak Bluff

Manitoba Islamic Centre

Prairie Grove

Faizan E Makkah Winnipeg

Deacons Corner

Navin

Manitoba Dawah Centre

Hacienda

Winnipeg Rahma Islamic Centre

Yaseen Centre Of Manitoba

Headingley

Winnipeg Central Mosque

Jamia Masjid Abu Bakr Al Siddique & Community Centre
Masjid Bilal - Winnipeg Islamic Centre

Assiniboia

Sunnyside

Salam Masjid

Prairie Dog
Central Railway

Riverdale

Sikh Society of
Manitoba Inc

RDS HILL

East Saint Paul

Red River

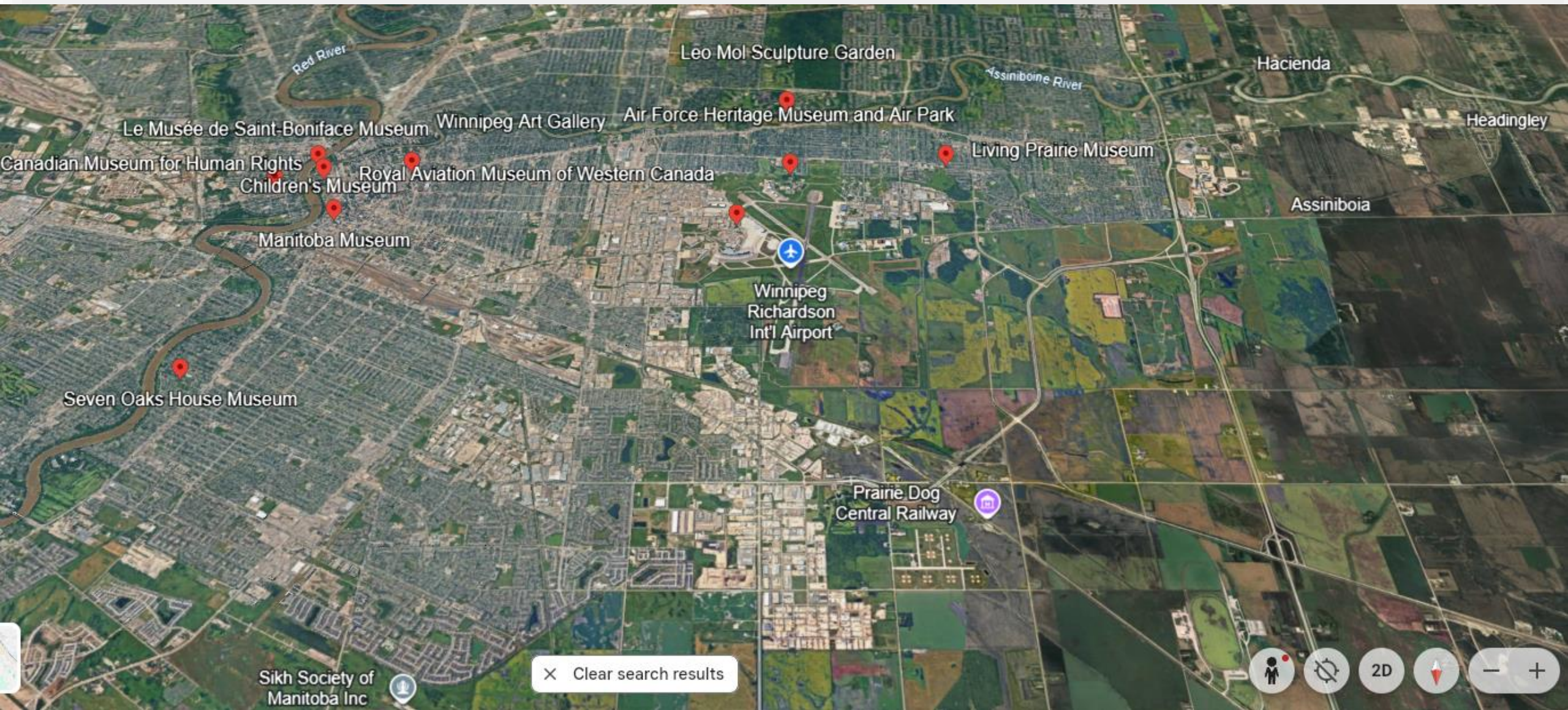
✕ Clear search results



2D



Lillyfield



Seven Oaks House Museum

Manitoba Museum

Children's Museum

Canadian Museum for Human Rights

Le Musée de Saint-Boniface Museum

Royal Aviation Museum of Western Canada

Winnipeg Art Gallery

Air Force Heritage Museum and Air Park

Leo Mol Sculpture Garden

Living Prairie Museum

Winnipeg Richardson Int'l Airport

Prairie Dog Central Railway

Assiniboia

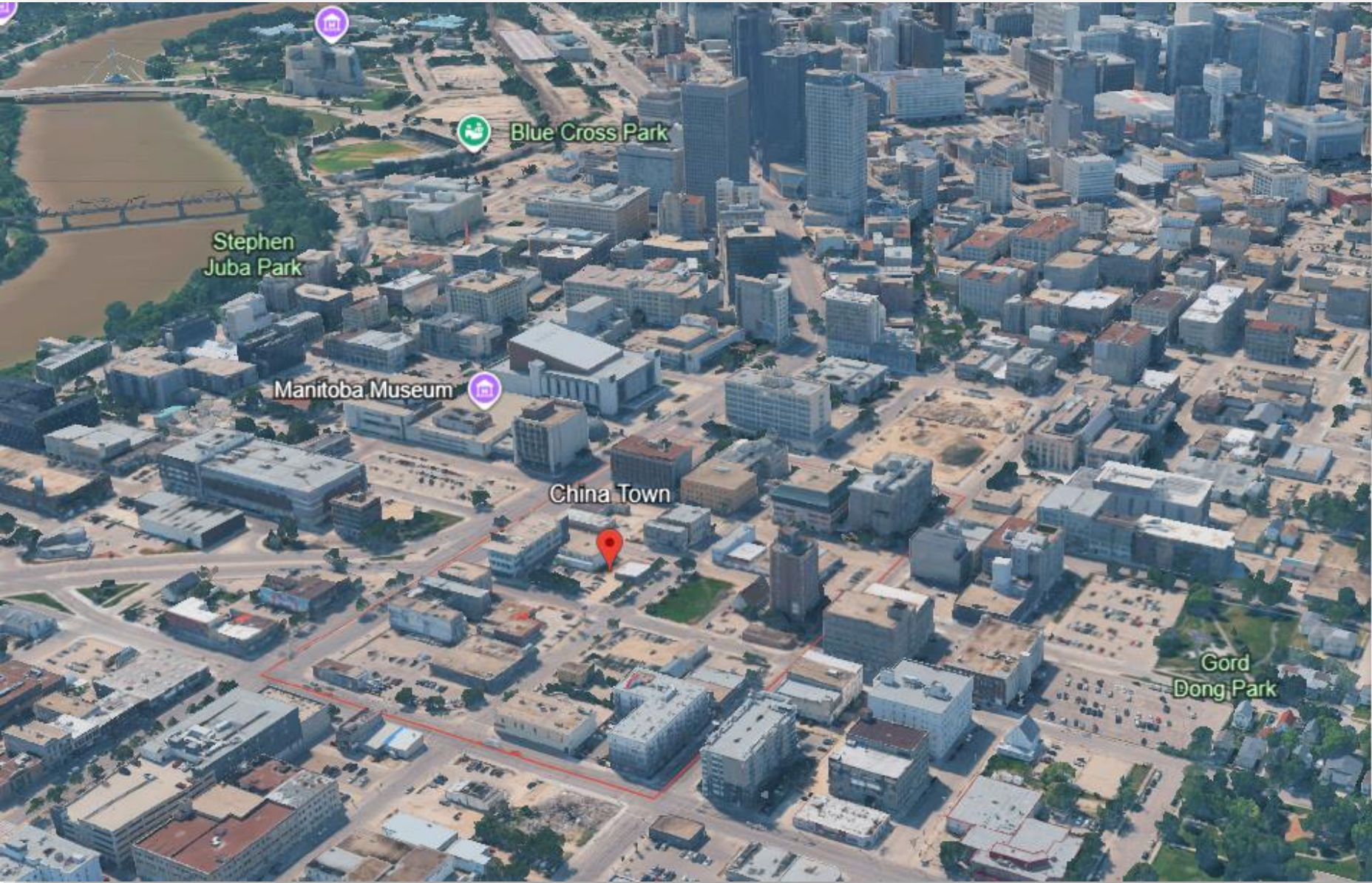
Hacienda

Headingley


Sikh Society of Manitoba Inc

X Clear search results





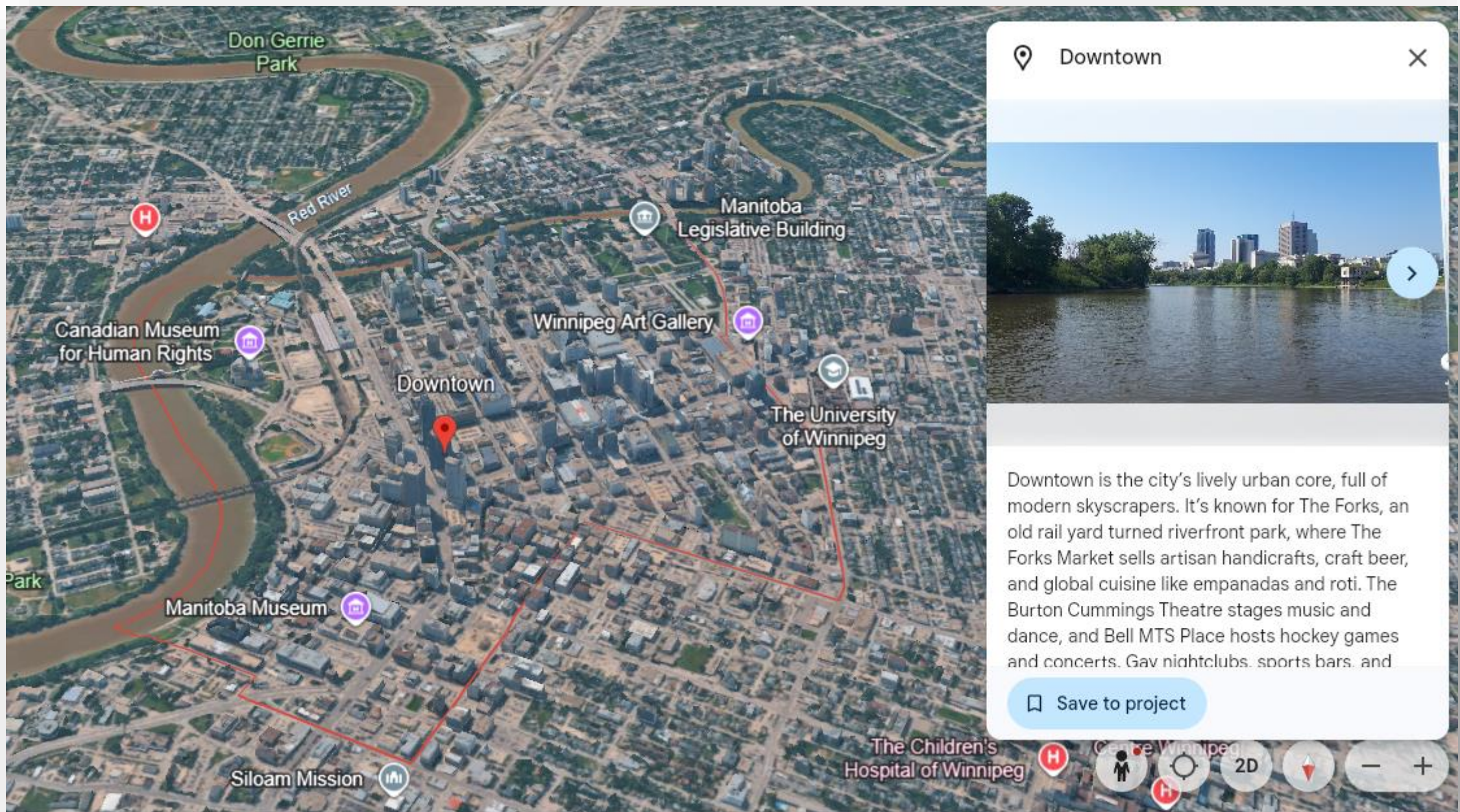
📍 China Town ✕



Bustling Chinatown is known for herbal apothecaries, Asian markets selling live seafood and barbecued meats, and import shops specializing in kitchenware. Chinese eateries along King Street range from banquet-style dim sum to no-frills noodle joints, and Asian bakeries sell mooncakes and pork buns. Surrounded by gardens and ponds, the Dynasty Building houses a Chinese

[Save to project](#)



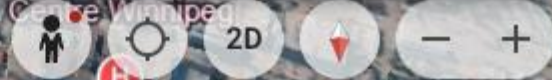


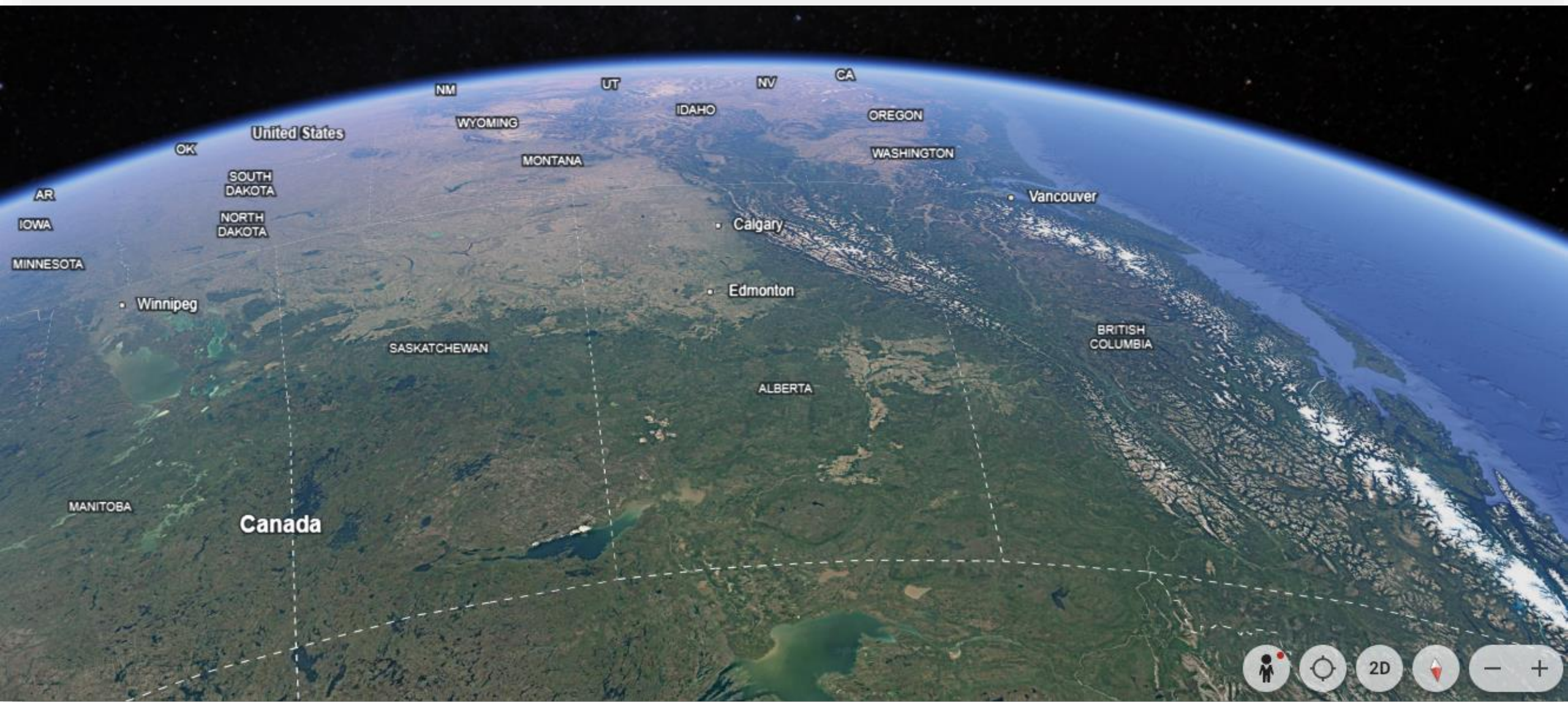
Downtown



Downtown is the city's lively urban core, full of modern skyscrapers. It's known for The Forks, an old rail yard turned riverfront park, where The Forks Market sells artisan handicrafts, craft beer, and global cuisine like empanadas and roti. The Burton Cummings Theatre stages music and dance, and Bell MTS Place hosts hockey games and concerts. Gav nightclubs, sports bars, and

Save to project





AR

IOWA

MINNESOTA

• Winnipeg

MANITOBA

Canada

SOUTH DAKOTA

NORTH DAKOTA

United States

SASKATCHEWAN

ALBERTA

• Edmonton

• Calgary

MONTANA

WYOMING

NM

UT

IDAHO

NV

CA

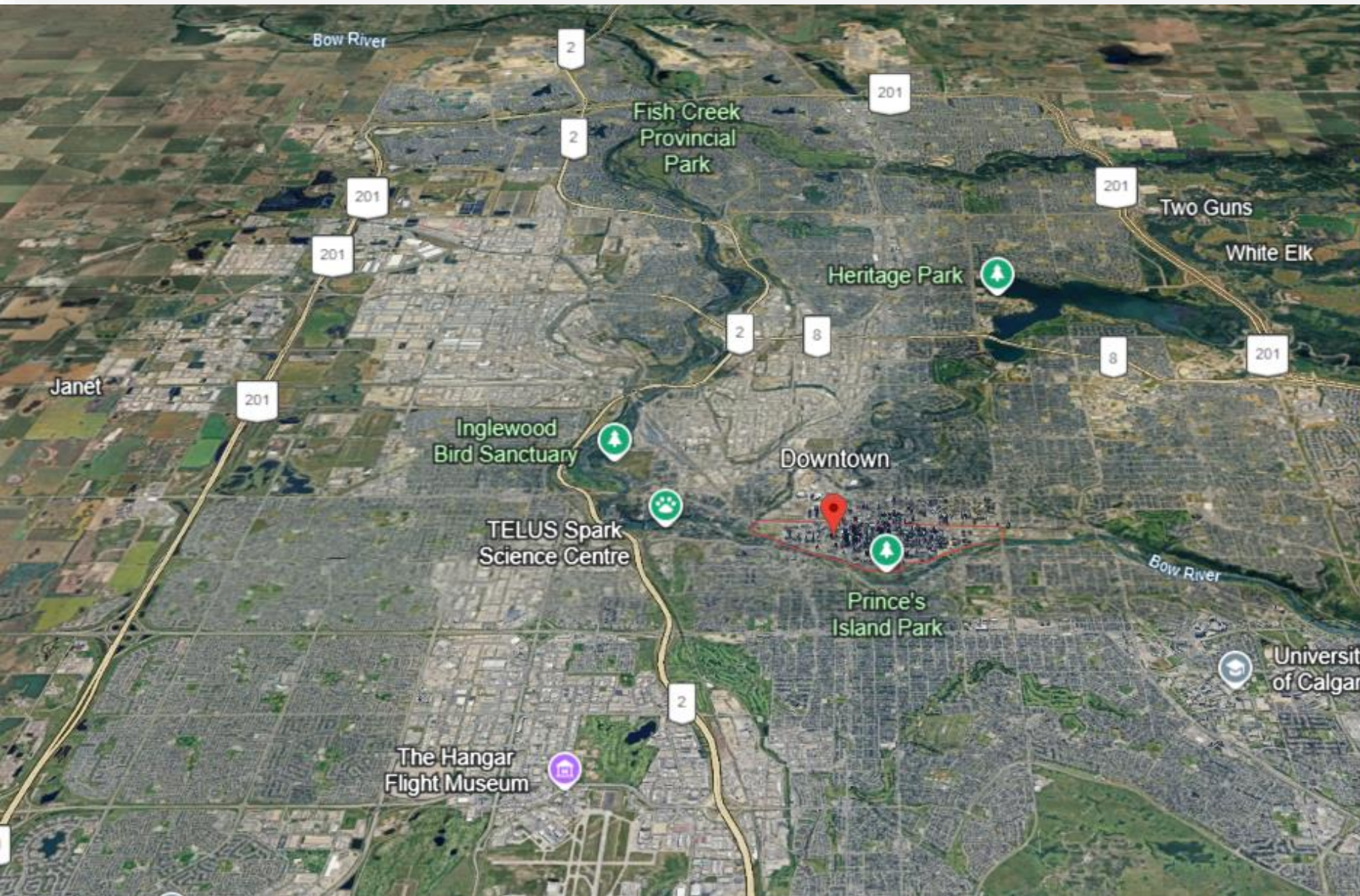
OREGON

WASHINGTON


• Vancouver

BRITISH COLUMBIA






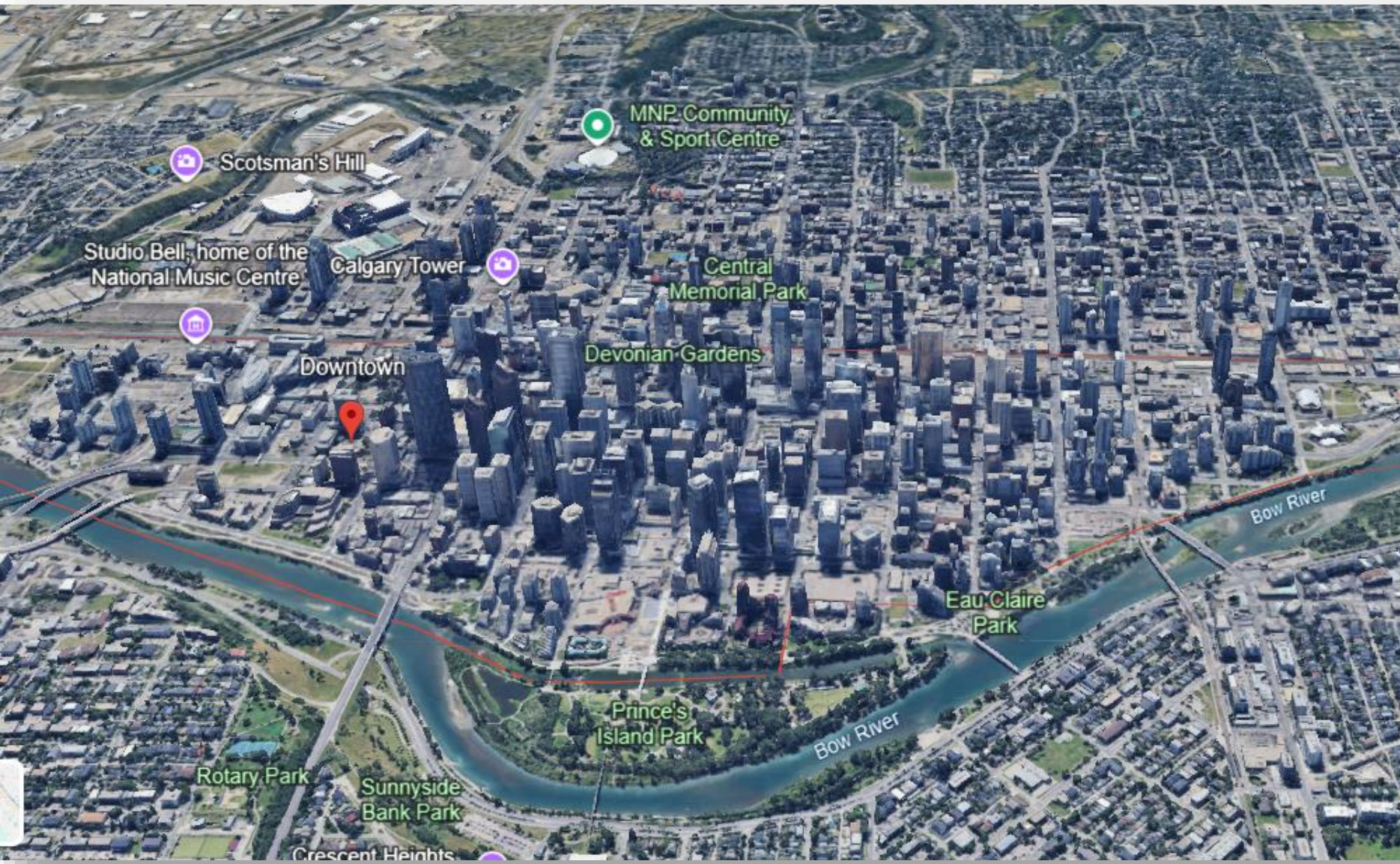
📍 Downtown ✕



Downtown is a busy retail and business heart, centered on Calgary Tower, with its sweeping views. The CORE Shopping Centre features the tropical indoor Devonian Gardens and houses upscale boutiques, while Stephen Avenue Walk is lined with mainstream brands, western wear stores, pubs and steakhouses. Regional history and art are the draw at the Glenbow Museum.

[Save to project](#)




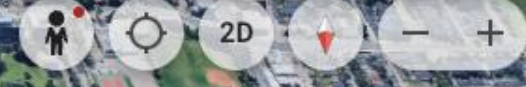


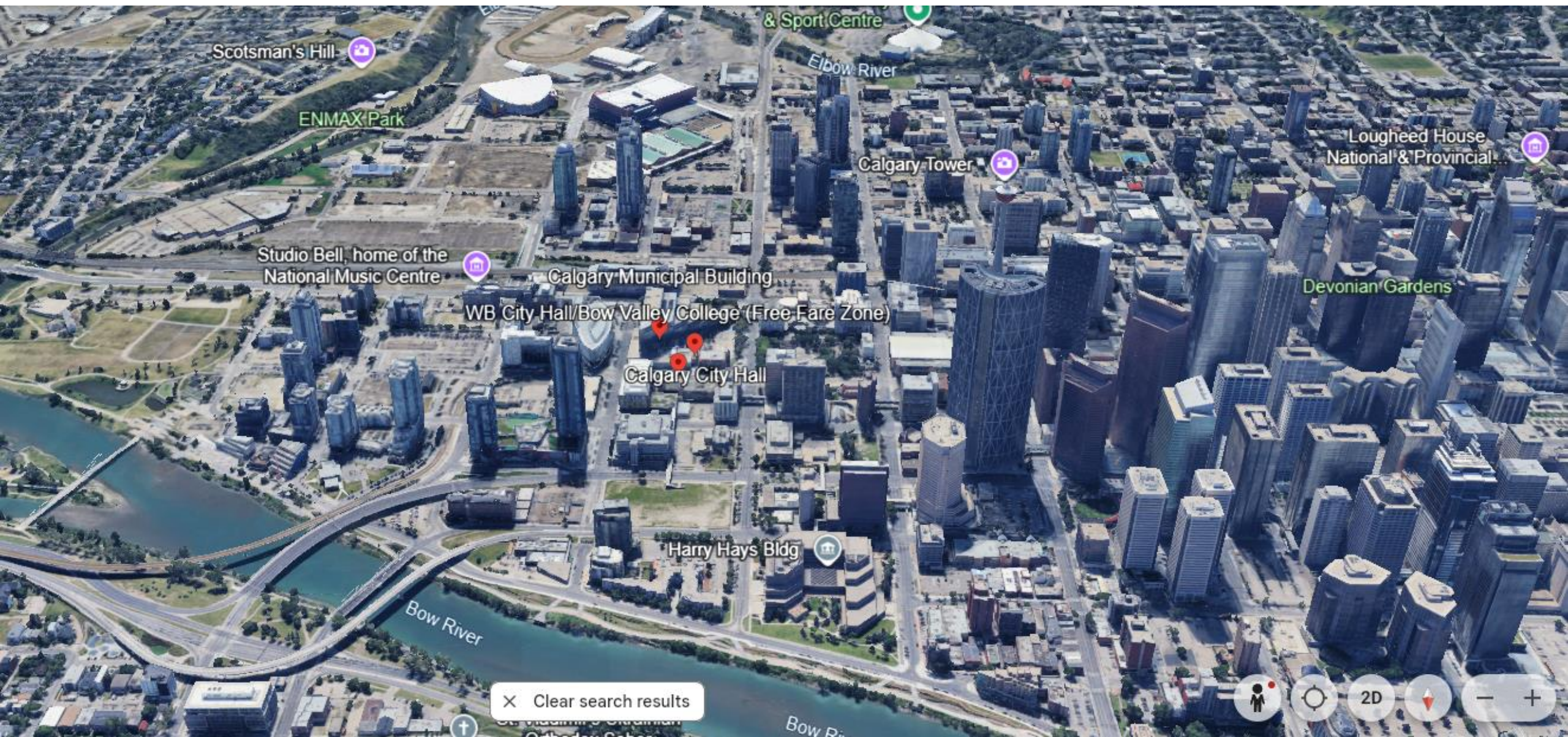
 Downtown 



Downtown is a busy retail and business heart, centered on Calgary Tower, with its sweeping views. The CORE Shopping Centre features the tropical indoor Devonian Gardens and houses upscale boutiques, while Stephen Avenue Walk is lined with mainstream brands, western wear stores, pubs and steakhouses. Regional history and art are the draw at the Glenbow Museum.

 Save to project





Scotsman's Hill

ENMAX Park

& Sport Centre

Elbow River

Lougheed House
National & Provincial

Calgary Tower

Studio Bell, home of the
National Music Centre

Calgary Municipal Building

Devonian Gardens

WB City Hall/Bow Valley College (Free Fare Zone)

Calgary City Hall

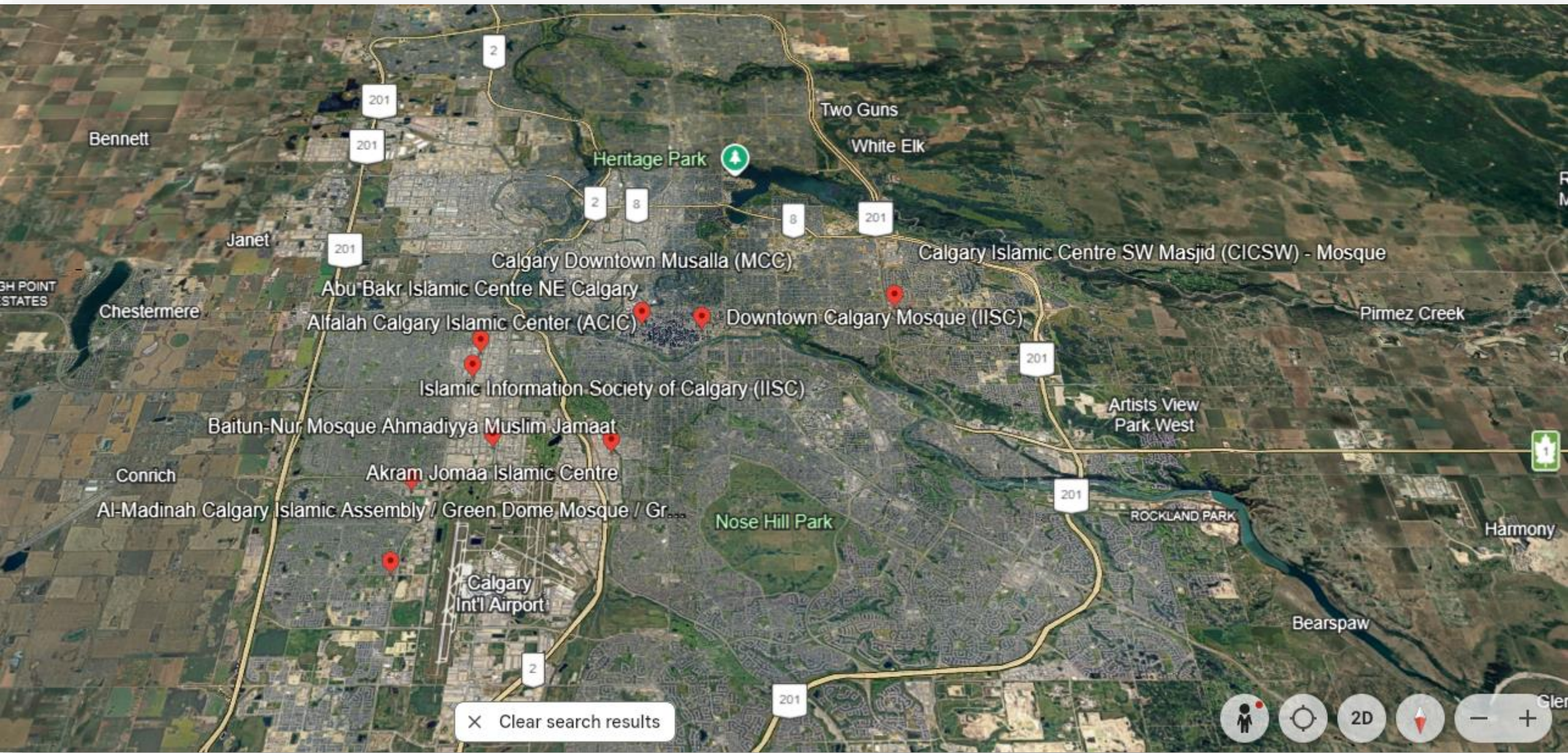
Harry Hays Bldg

Bow River

Clear search results

2D

Bow R



Bennett

Two Guns

White Elk

Heritage Park

Janet

Calgary Islamic Centre SW Masjid (CICSW) - Mosque

Calgary Downtown Musalla (MCC)

Pirmez Creek

Abu Bakr Islamic Centre NE Calgary

Downtown Calgary Mosque (IISC)

Chestermere

Alfalah Calgary Islamic Center (ACIC)

Islamic Information Society of Calgary (IISC)

Artists View
Park West

Baitun-Nur Mosque Ahmadiyya Muslim Jamaat

Akram Jomaa Islamic Centre

Conrich

Al-Madinah Calgary Islamic Assembly / Green Dome Mosque / Gr...

Nose Hill Park

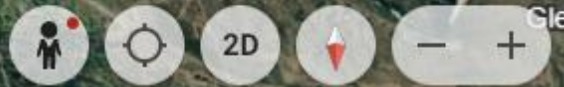
ROCKLAND PARK

Harmony

Calgary
Int'l Airport

Bears paw

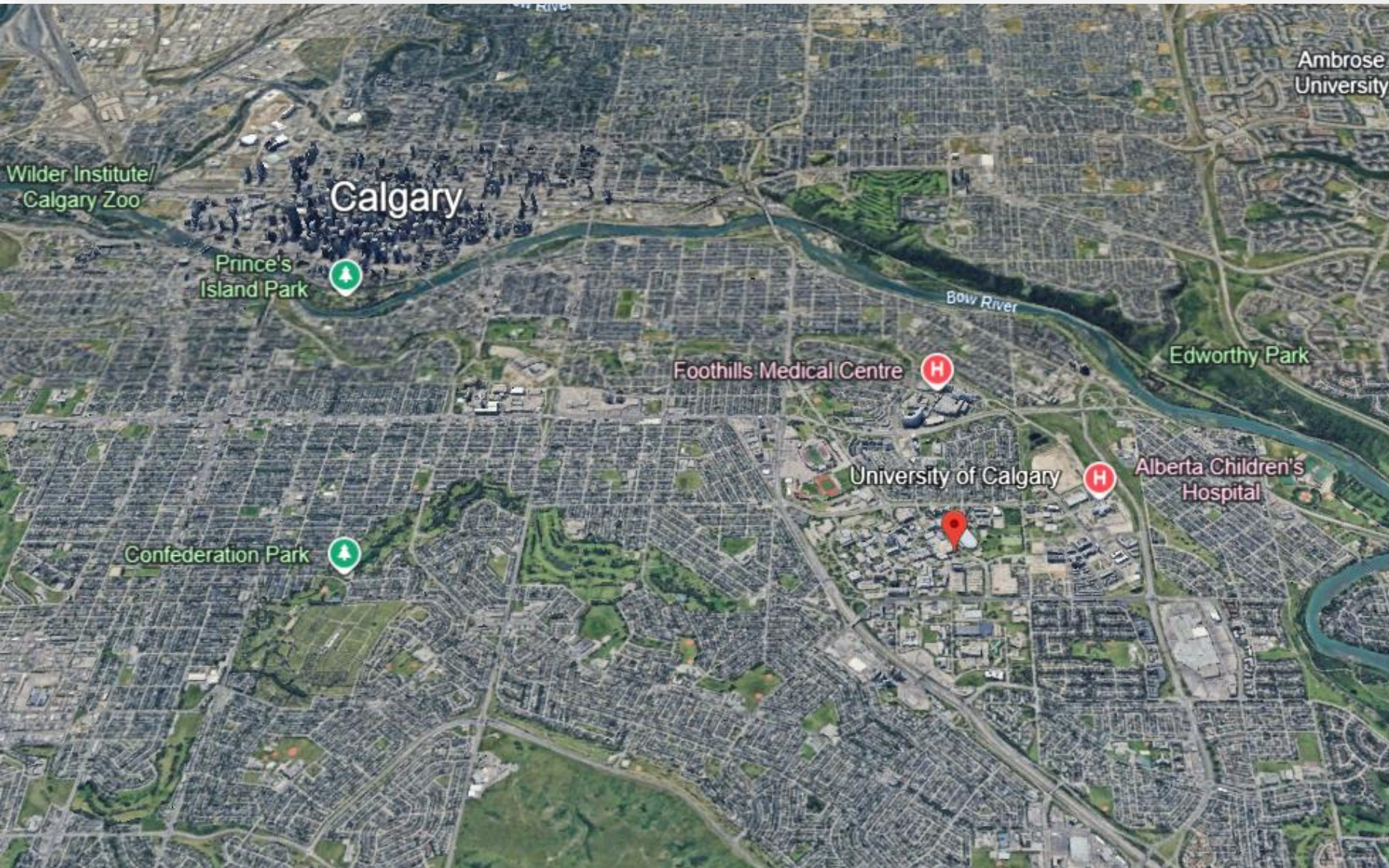
X Clear search results





✕ Clear search results

Navigation controls including a person icon, a compass, a 2D button, a red location pin icon, and zoom in (+) and zoom out (-) buttons.



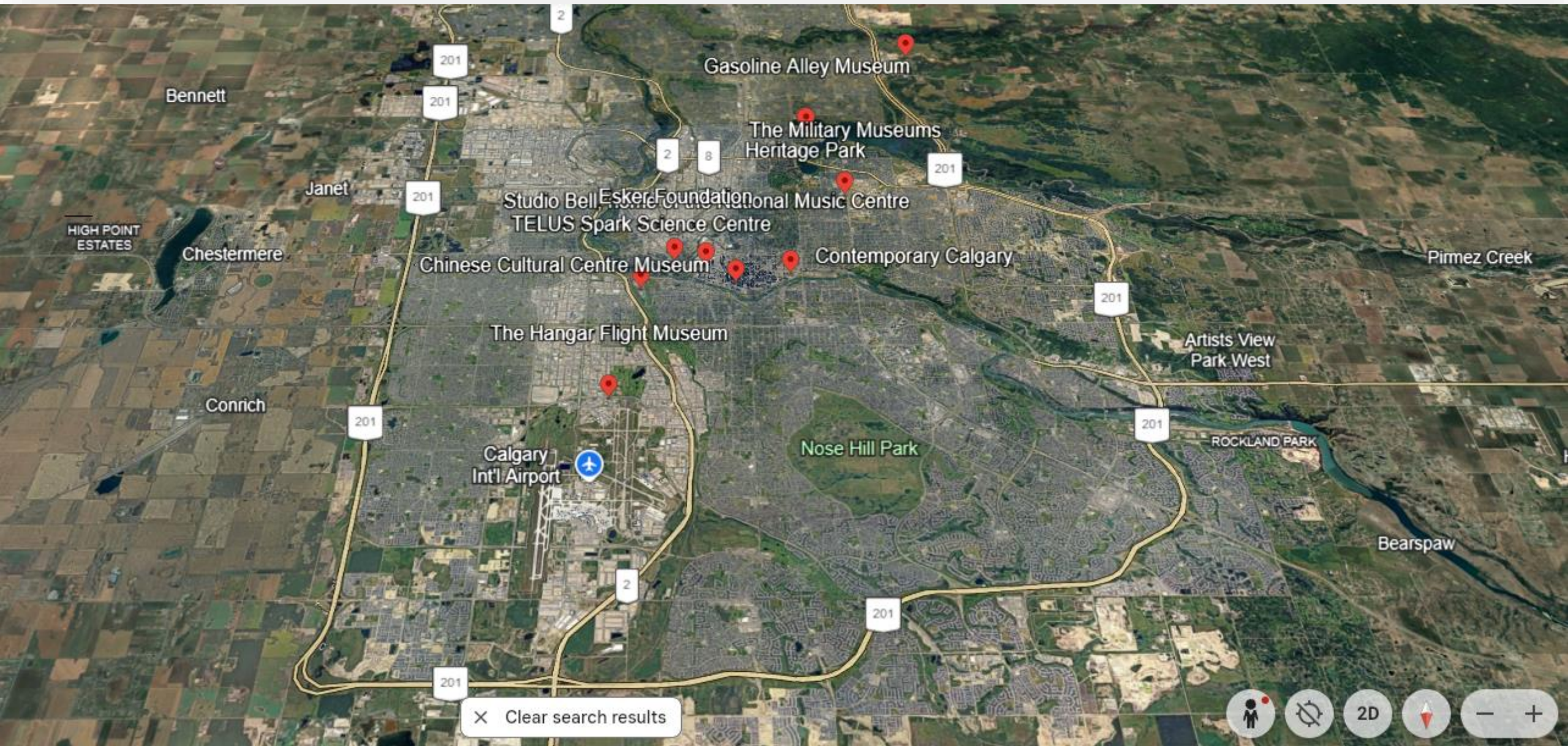
📍 University of Calgary ✕



The University of Calgary is a public research university located in Calgary, Alberta, Canada. The University of Calgary started in 1944 as the Calgary branch of the University of Alberta, founded in 1908, prior to being instituted into a separate, autonomous university in 1966.

🔖 Save to project





Bennett

Janet

HIGH POINT
ESTATES

Chestermere

Conrich

Gasoline Alley Museum

The Military Museums
Heritage Park

Studio Bell Esplanade Centre
National Music Centre
TELUS Spark Science Centre

Chinese Cultural Centre Museum

Contemporary Calgary

The Hangar Flight Museum

Calgary
Int'l Airport

Nose Hill Park

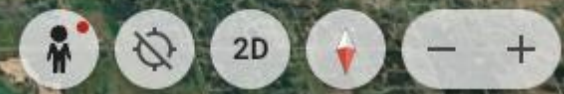
Artists View
Park West

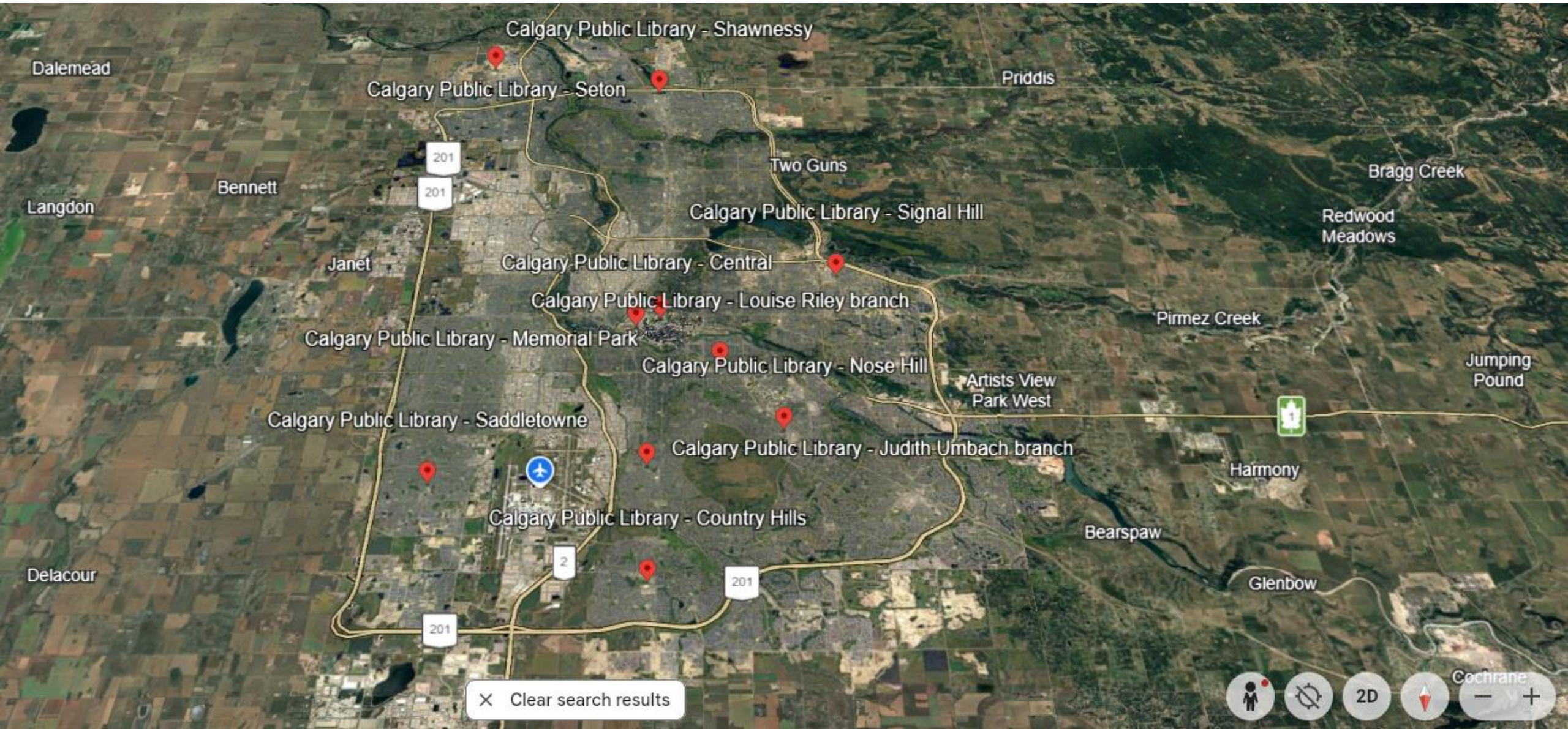
ROCKLAND PARK

Pimez Creek

Bearspaw

✕ Clear search results





Calgary Public Library - Shawnessy

Calgary Public Library - Seton

Priddis

Dalemead

Two Guns

Bragg Creek

Langdon

Bennett

Calgary Public Library - Signal Hill

Redwood Meadows

Janet

Calgary Public Library - Central

Calgary Public Library - Louise Riley branch

Pimez Creek

Calgary Public Library - Memorial Park

Calgary Public Library - Nose Hill

Artists View Park West

Jumping Pound

Calgary Public Library - Saddletowne

Calgary Public Library - Judith Umbach branch

Harmony

Calgary Public Library - Country Hills

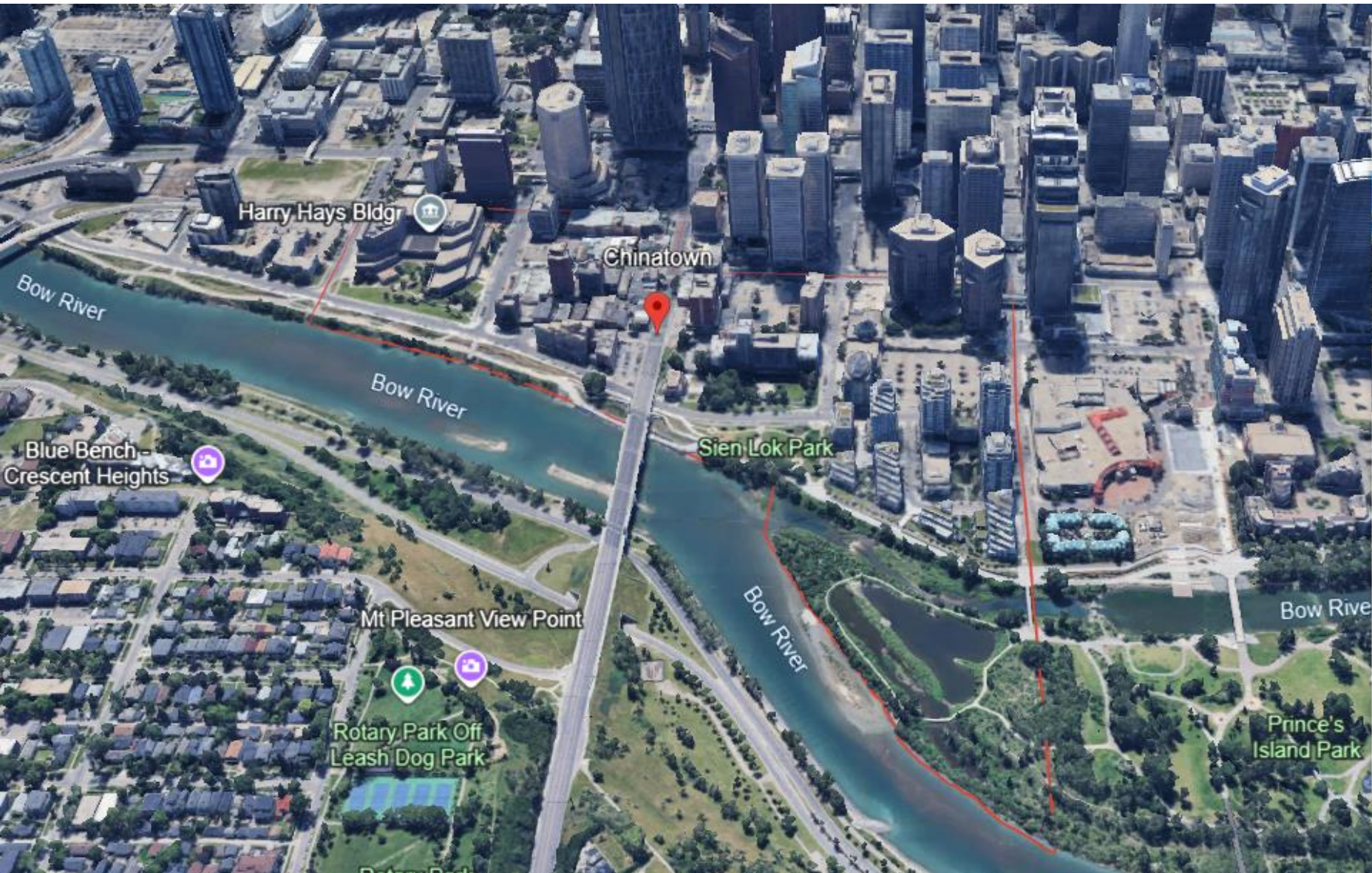
Bears paw

Delacour


Glenbow

Clear search results

Cochrane



📍 Chinatown ✕



Set a block from the Bow River in downtown Calgary, Chinatown includes a museum and gallery at the vibrant Calgary Chinese Cultural Centre, along with a pagoda and sculptures at Sien Lok Park. Bordered by the popular RiverWalk, diverse Chinatown offers an array of shops, businesses, and authentic restaurants serving up specialties such as bubble tea, ginger beef, and barbecue.

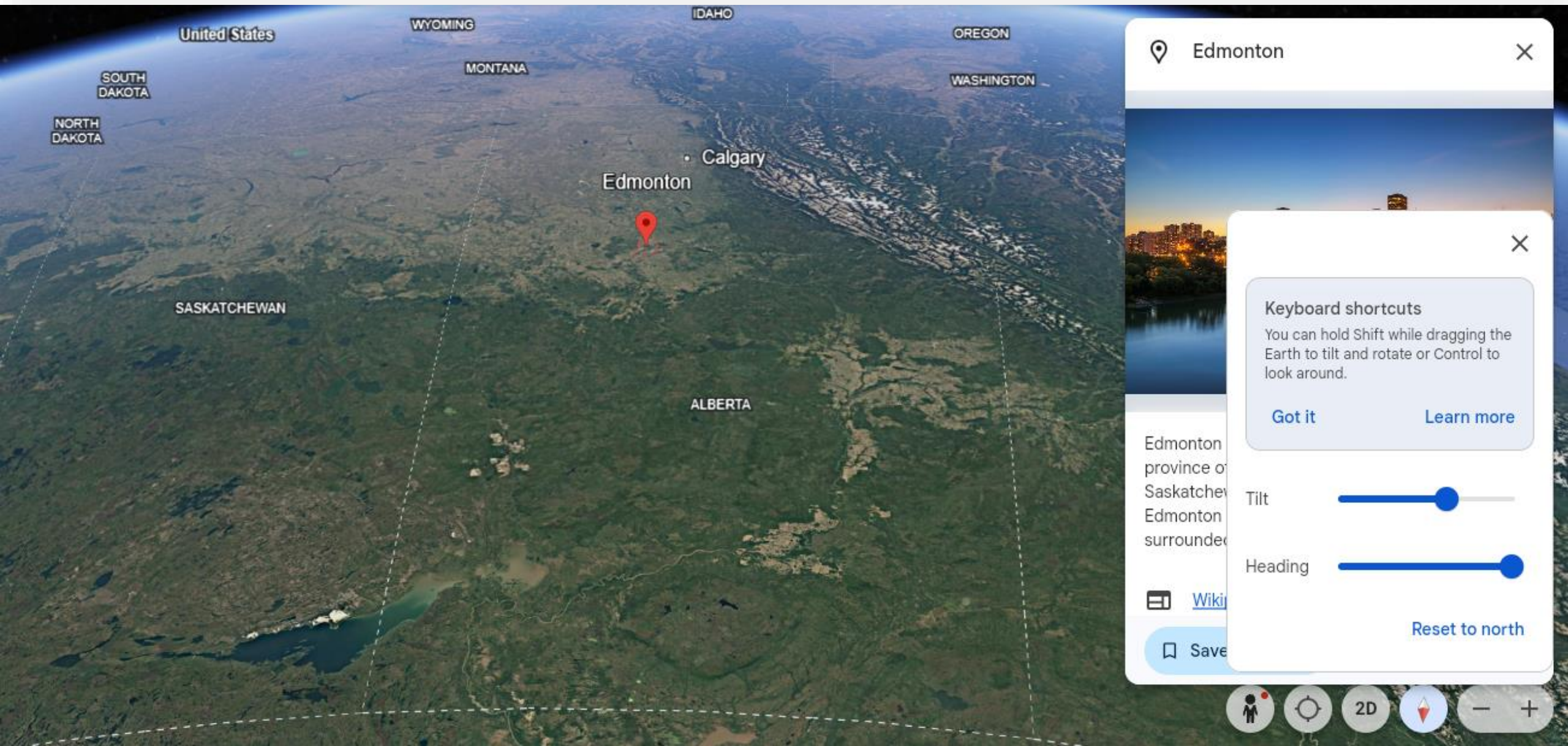
📌 Save to project





X Clear search results





United States

WYOMING

IDAHO

OREGON

SOUTH DAKOTA

MONTANA

WASHINGTON

NORTH DAKOTA

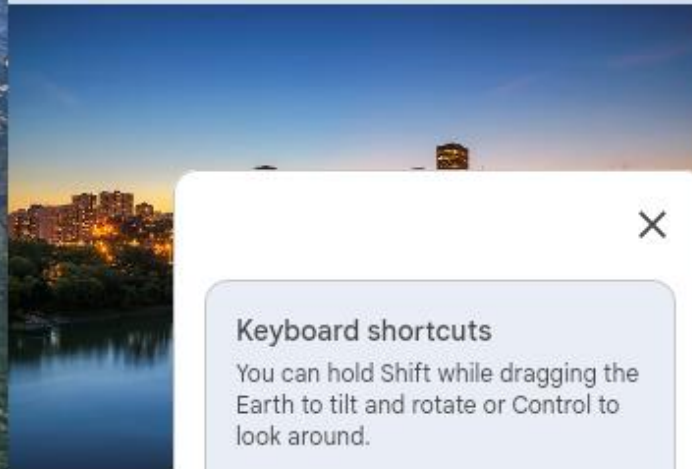
• Calgary

Edmonton

SASKATCHEWAN

ALBERTA

Edmonton



Keyboard shortcuts
You can hold Shift while dragging the Earth to tilt and rotate or Control to look around.

[Got it](#) [Learn more](#)

Edmonton province of Saskatchewan Edmonton surrounded

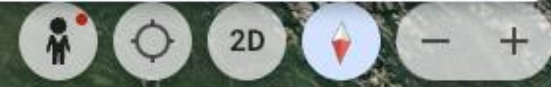
Tilt

Heading

[Wiki](#)

Save

[Reset to north](#)





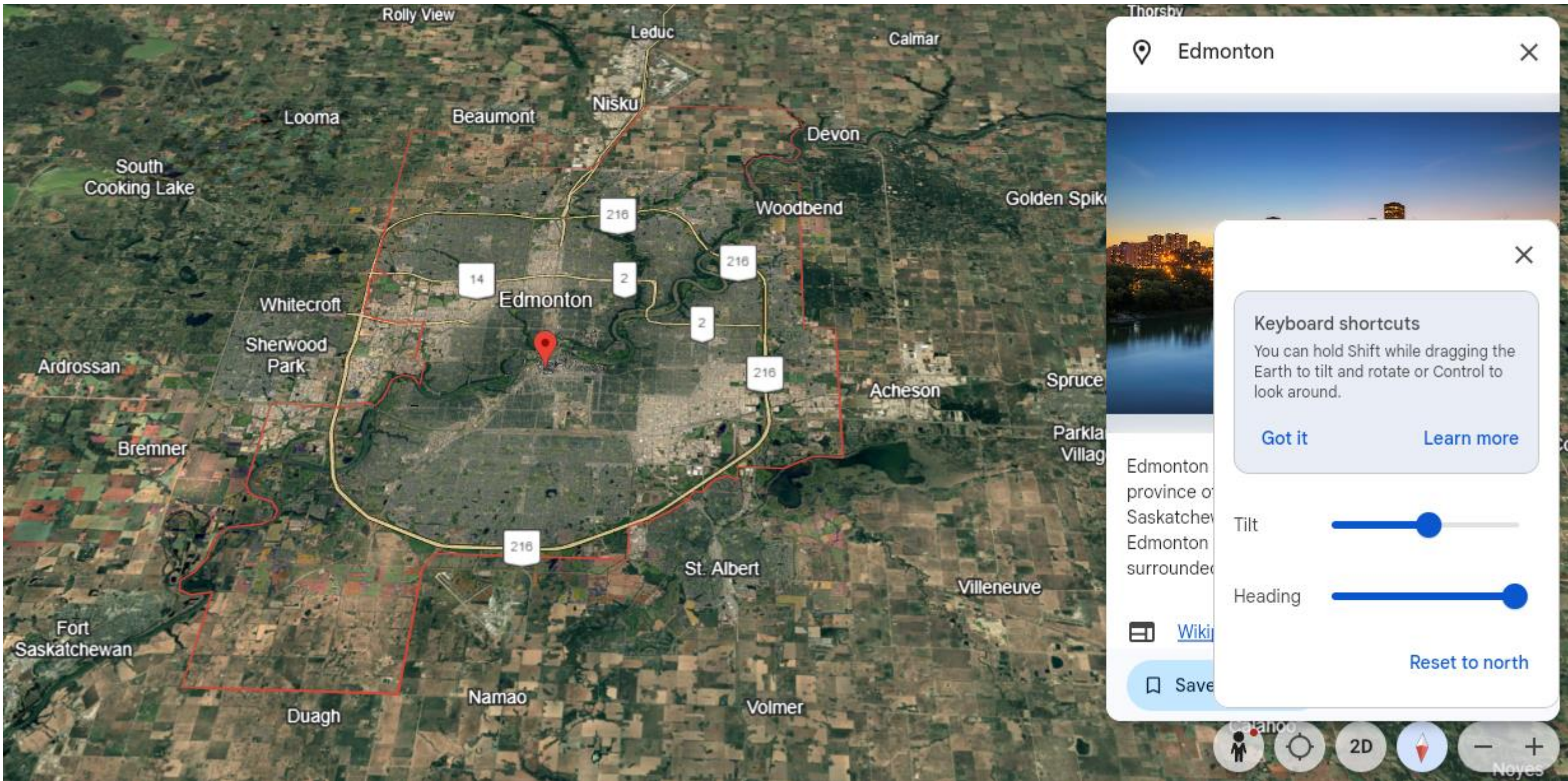
Edmonton International Airport



Edmonton International Airport, officially branded YEG Edmonton International Airport, is an international airport that serves as the primary air passenger and air cargo facility in the Edmonton Metropolitan Region of the Canadian province of Alberta.

Save to project





Edmonton



Keyboard shortcuts

You can hold Shift while dragging the Earth to tilt and rotate or Control to look around.

Got it

Learn more

Edmonton
province of
Saskatchew
Edmonton
surrounded

Tilt

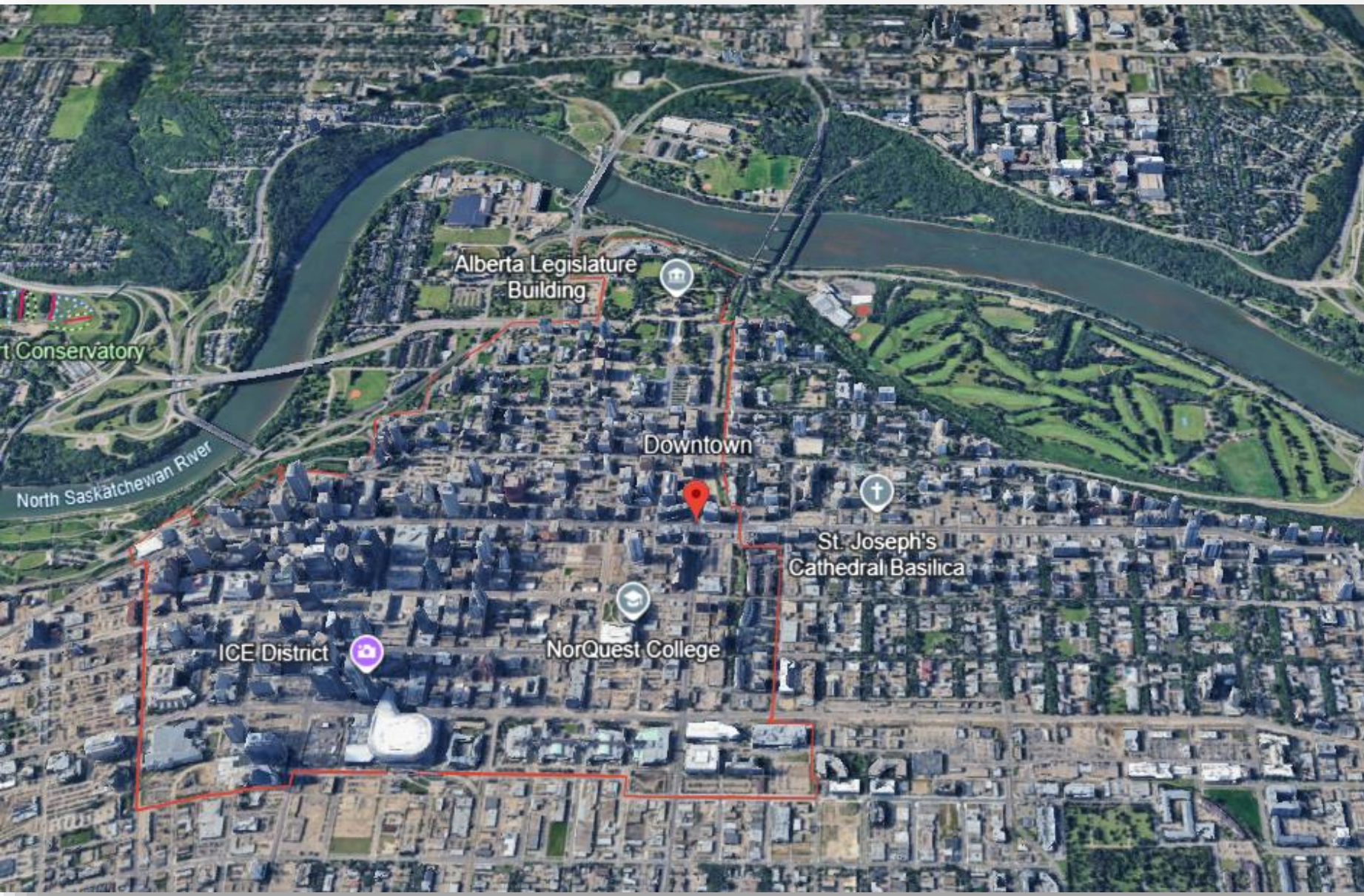
Heading

Reset to north

Wiki

Save





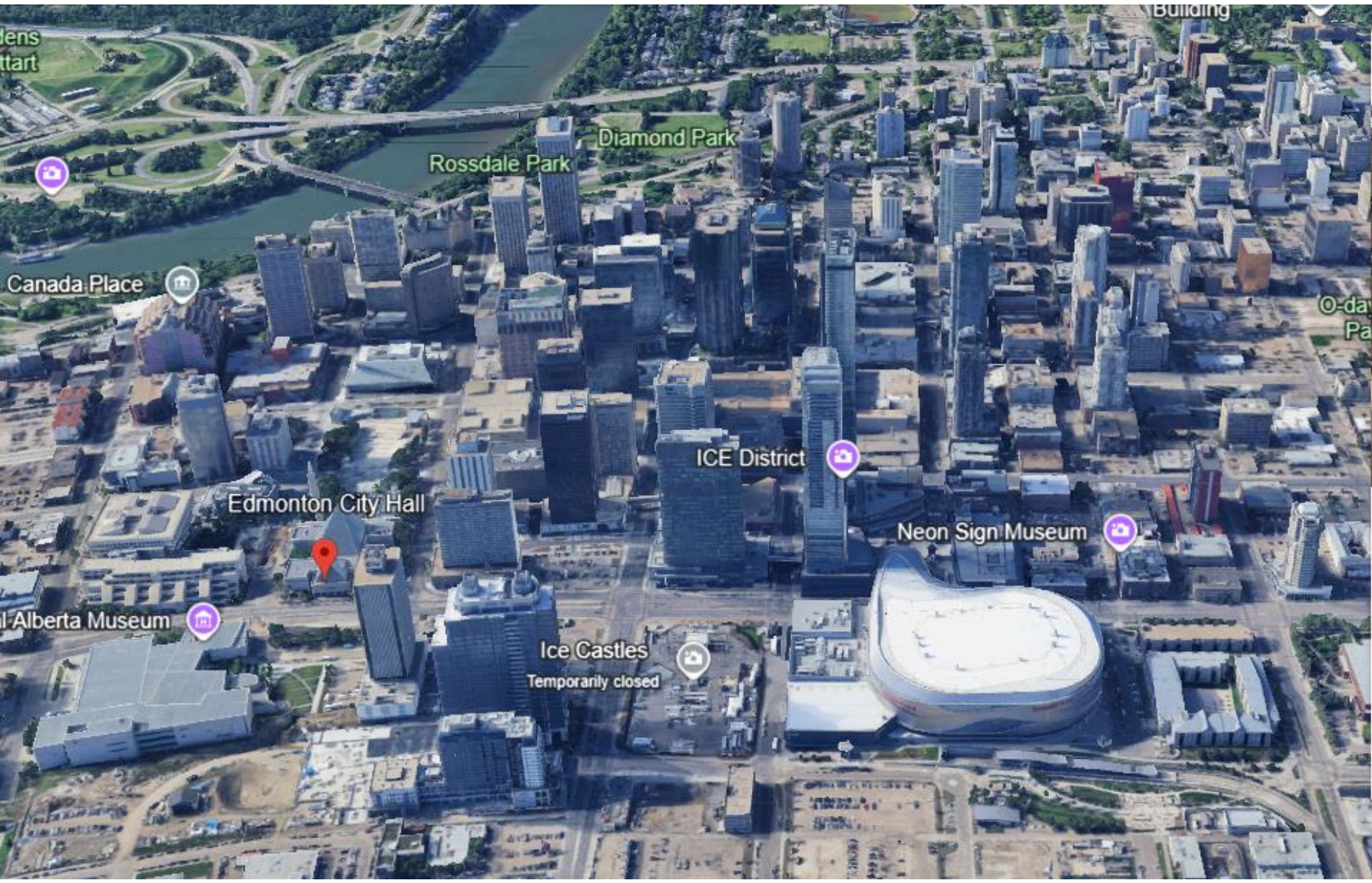
📍 Downtown ✕



Bustling Downtown contains Churchill Square, a lively plaza that hosts year-round festivals, and the Art Gallery of Alberta, with contemporary Canadian works in a striking modern building. The hip ICE District is home to the Rogers Place ice hockey arena and a casino, plus buzzy nightclubs and stylish restaurants. Sprawling Alberta Legislature Grounds has a wading pool, picnic

🔖 Save to project





Edmonton City Hall



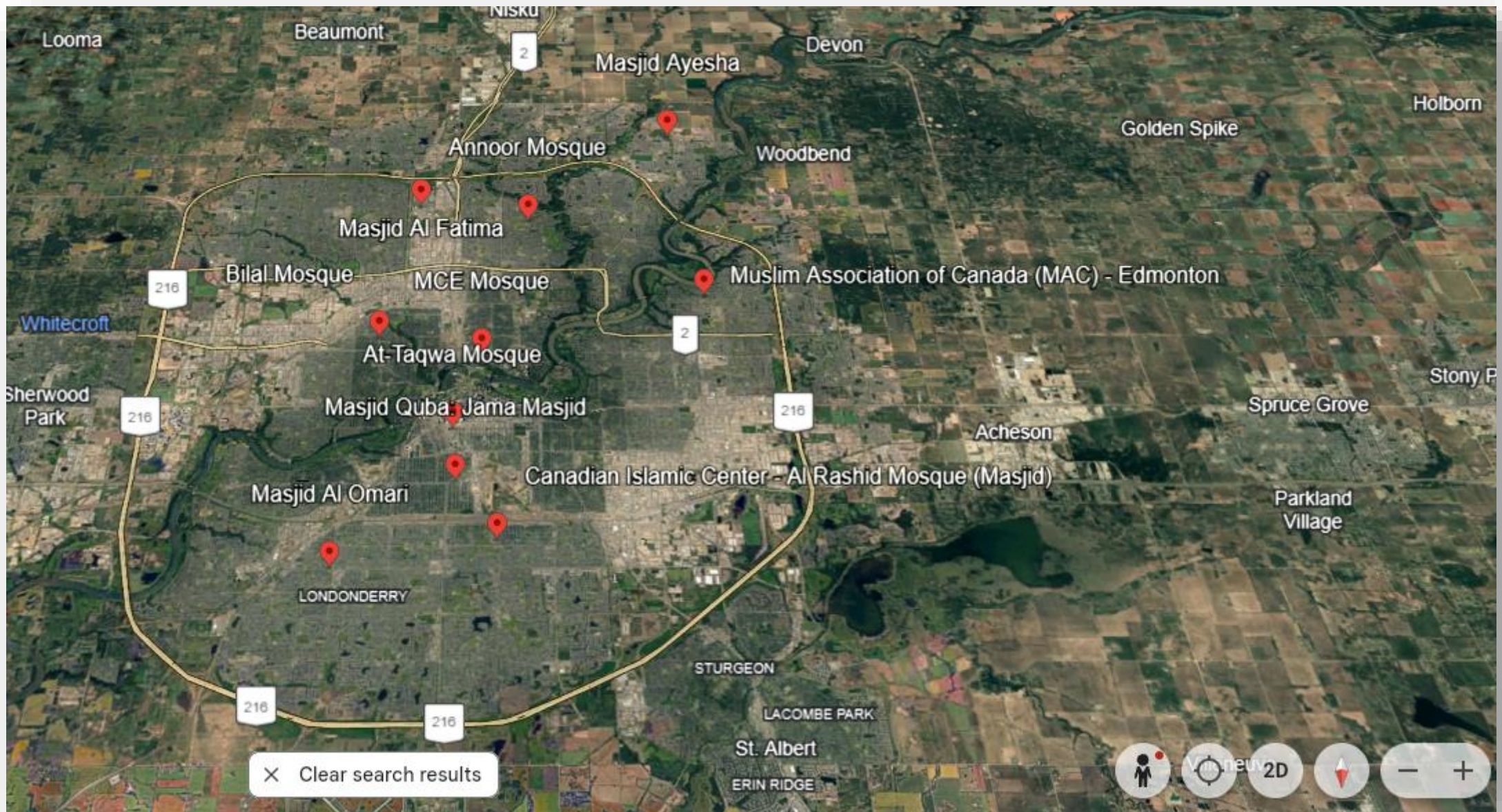
Edmonton City Hall, 1 Sir Winston Churchill Square, Edmonton, AB T5J 2R7

GGW5+CW Edmonton, Alberta

edmonton.ca

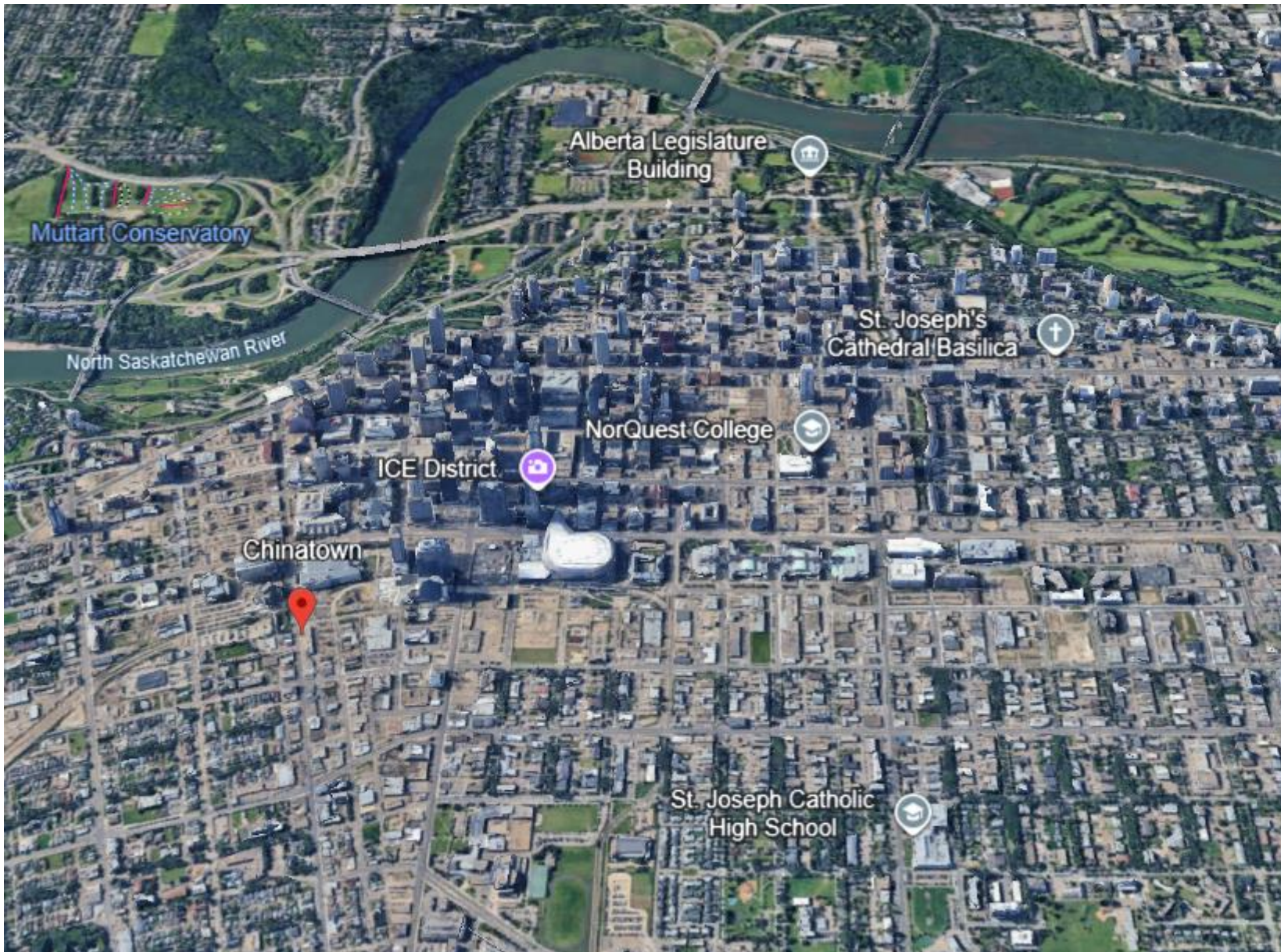
Save to project






✕ Clear search results

Map navigation controls including a person icon, a compass icon, a 2D view button, a compass icon, and zoom in (+) and zoom out (-) buttons.









Chinatown ✕

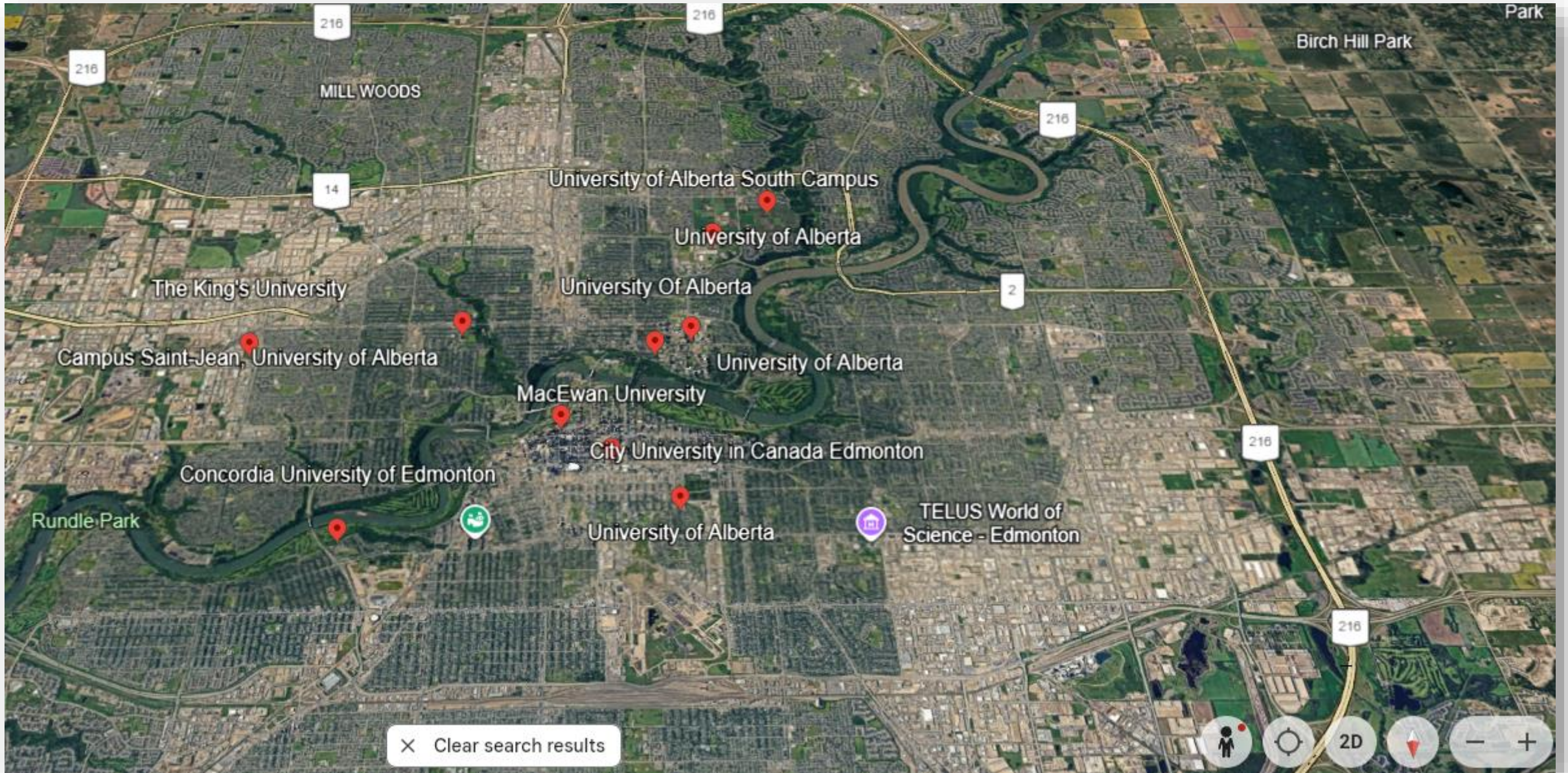


Chinatown, 10634 97 St NW, Edmonton, AB T5H 2L6

GGX6+MH Edmonton, Alberta

[Save to project](#)



Map of major heavy-oil deposits of Alberta and Saskatchewan and location of the study area.
(Watson, 2004)



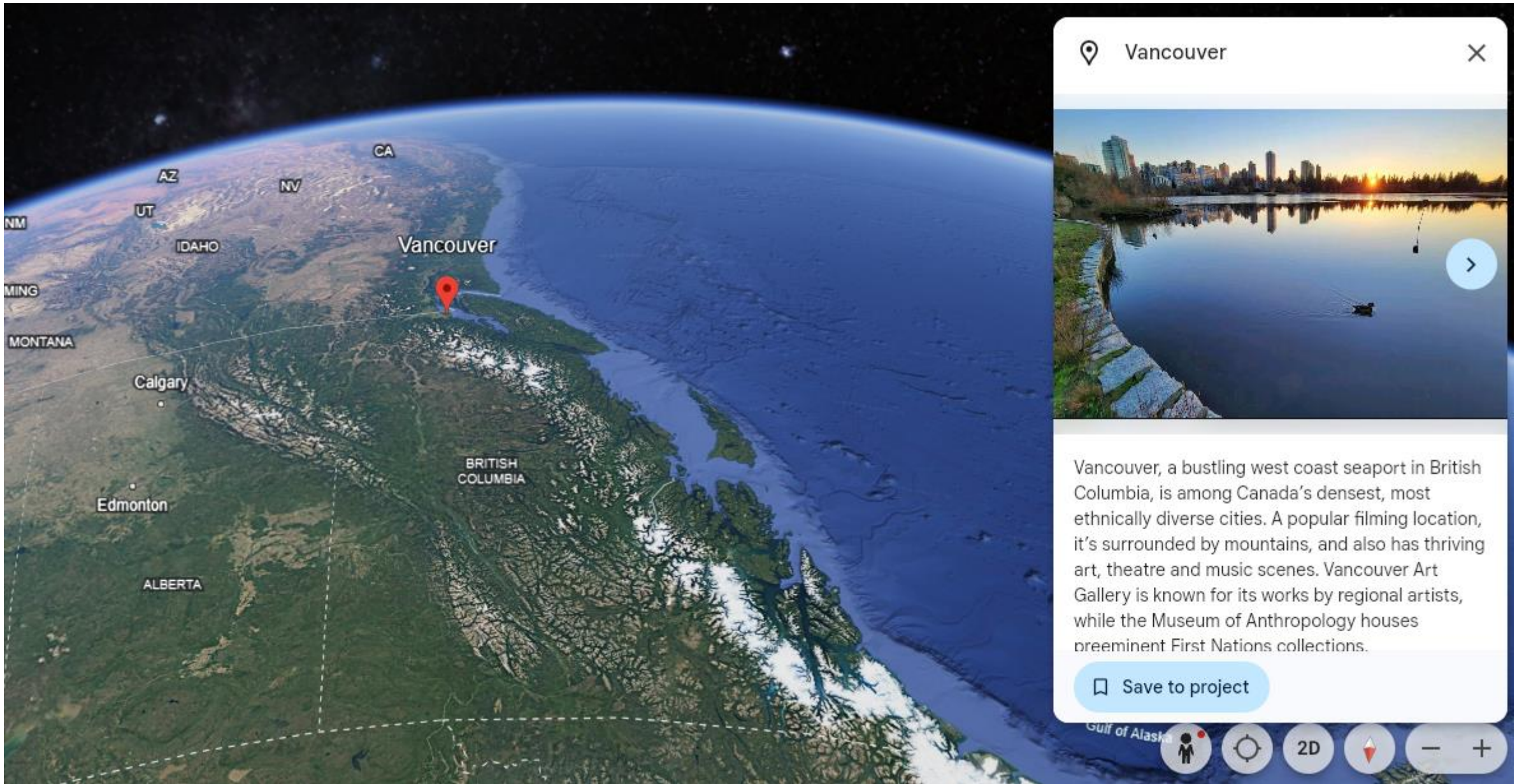


Here are the five key national organizations along with their primary focus:

- **Assembly of First Nations (AFN):** The national advocacy organization representing First Nations citizens across Canada, working to advance collective aspirations on matters of national or international concern.
- **Inuit Tapiriit Kanatami (ITK):** The national representational organization for the 65,000 Inuit in Canada, focusing on research, advocacy, and public education to improve Inuit health, rights, and environments.
- **Métis National Council (MNC):** The national and international voice for the Métis Nation, representing Métis governments and advocating for Métis rights, self-government, and cultural preservation.
- **Congress of Aboriginal Peoples (CAP):** Represents the interests of off-reserve status and non-status Indians, Métis, and Southern Inuit Indigenous peoples, advocating for their constitutional, treaty, and human rights.
- **Native Women's Association of Canada (NWAC):** A national organization that represents and champions the political, social, and economic well-being of Indigenous women, girls, and gender-diverse people in Canada.



- Boreal zone
- In-situ
- Land developed for mining
- Total mineable area

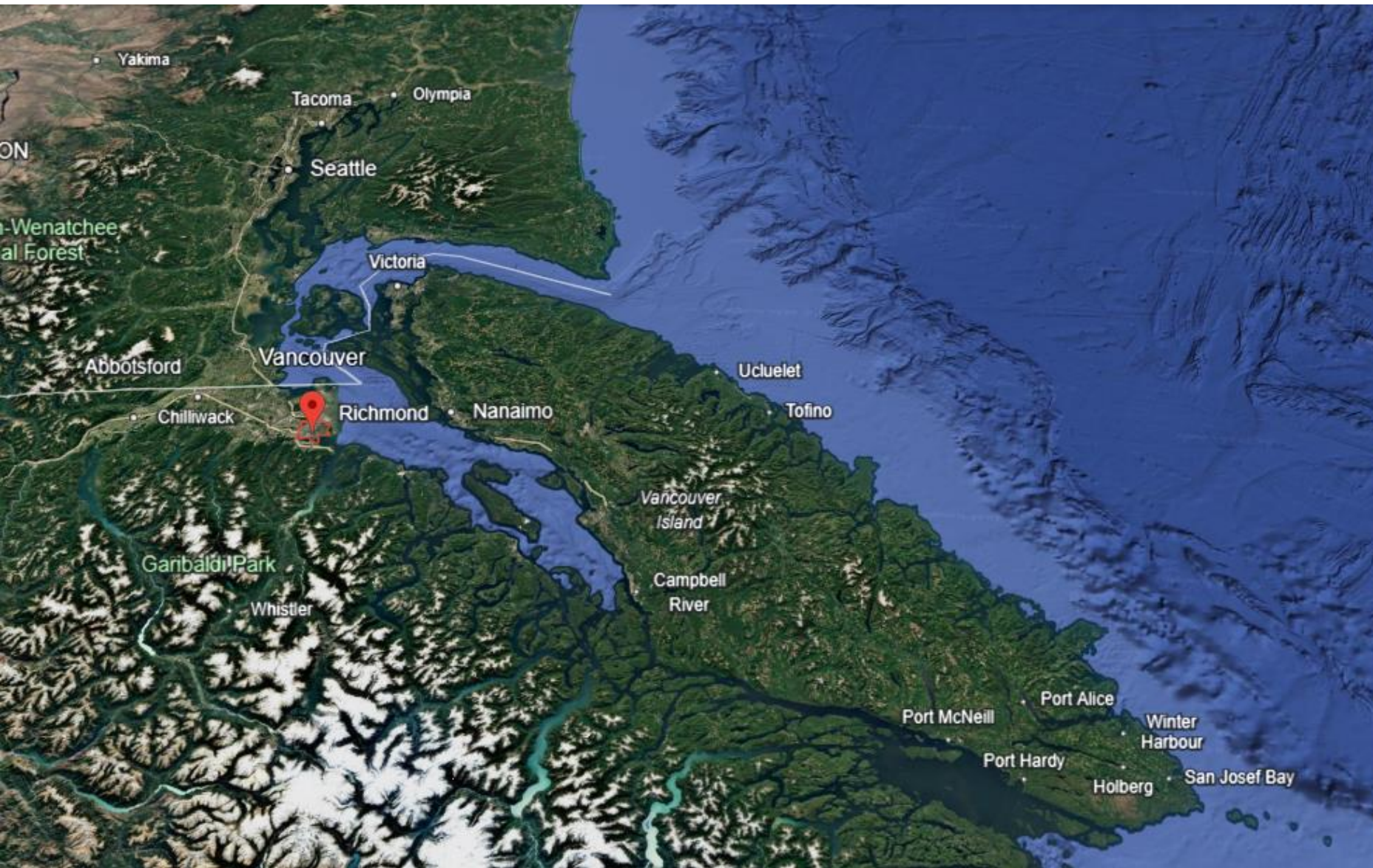


Vancouver



Vancouver, a bustling west coast seaport in British Columbia, is among Canada's densest, most ethnically diverse cities. A popular filming location, it's surrounded by mountains, and also has thriving art, theatre and music scenes. Vancouver Art Gallery is known for its works by regional artists, while the Museum of Anthropology houses preeminent First Nations collections.

Save to project



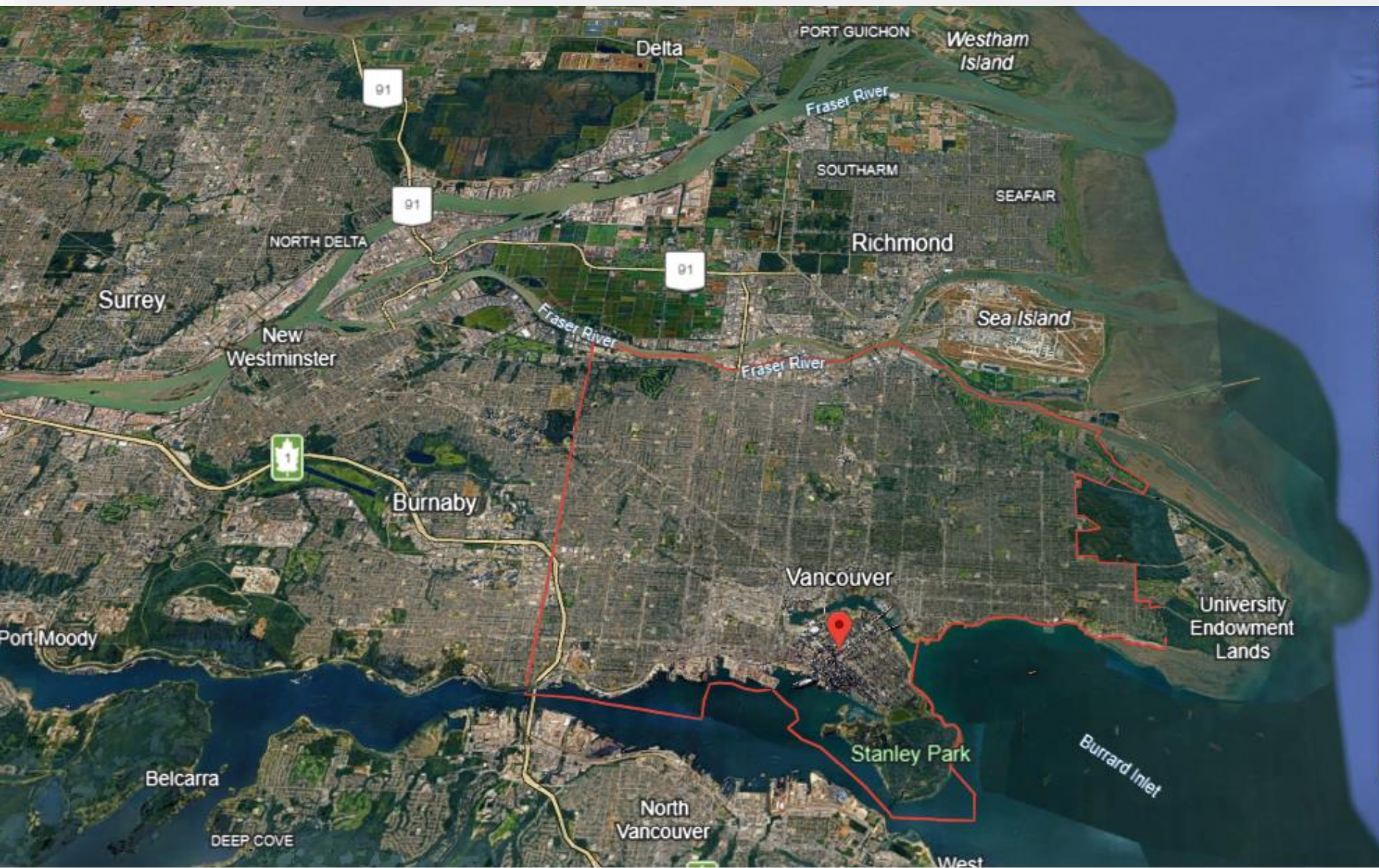
Vancouver




Vancouver, a bustling west coast seaport in British Columbia, is among Canada's densest, most ethnically diverse cities. A popular filming location, it's surrounded by mountains, and also has thriving art, theatre and music scenes. Vancouver Art Gallery is known for its works by regional artists, while the Museum of Anthropology houses preeminent First Nations collections.

Save to project





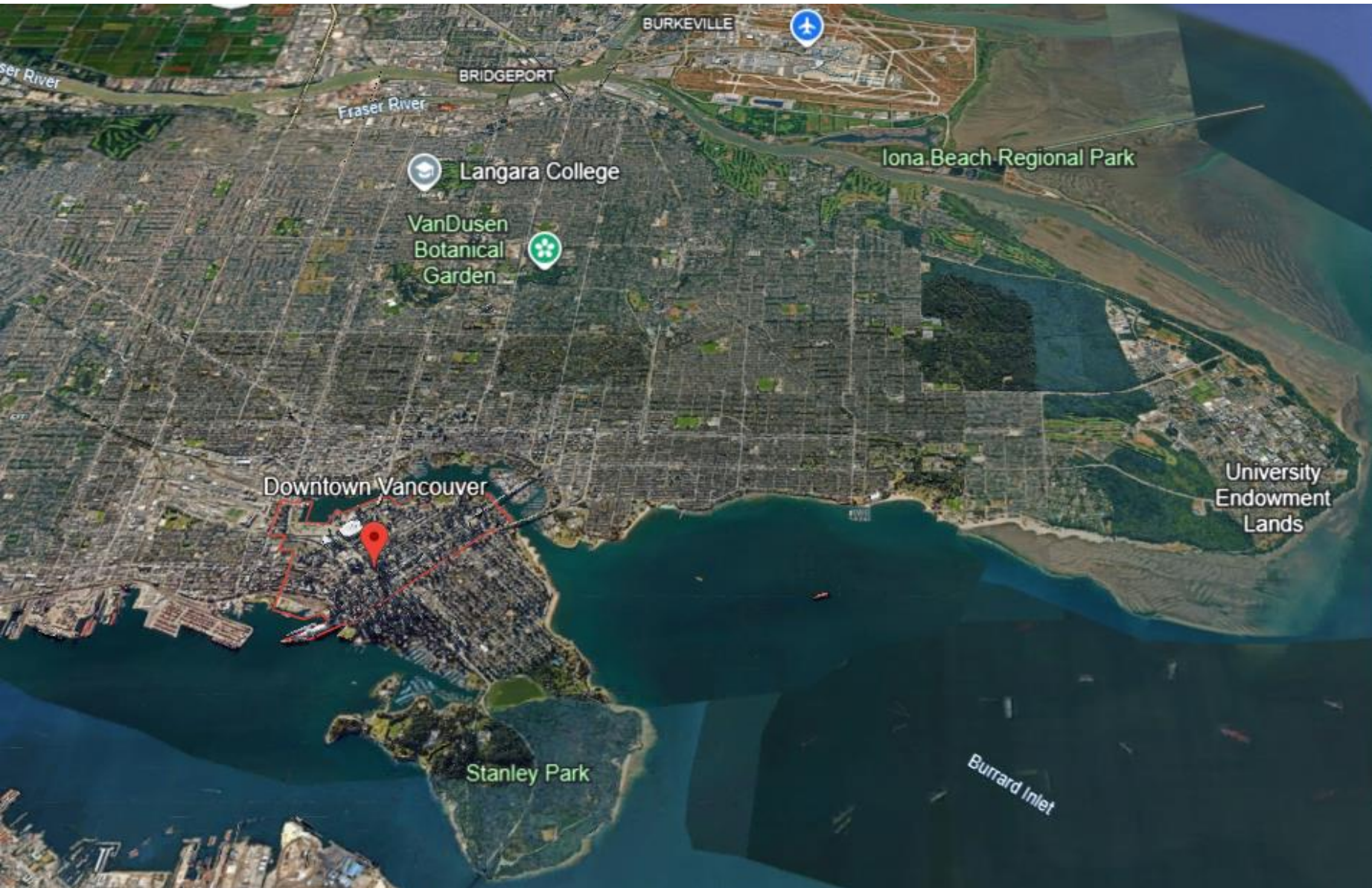
Vancouver




Vancouver, a bustling west coast seaport in British Columbia, is among Canada's densest, most ethnically diverse cities. A popular filming location, it's surrounded by mountains, and also has thriving art, theatre and music scenes. Vancouver Art Gallery is known for its works by regional artists, while the Museum of Anthropology houses preeminent First Nations collections.

Save to project





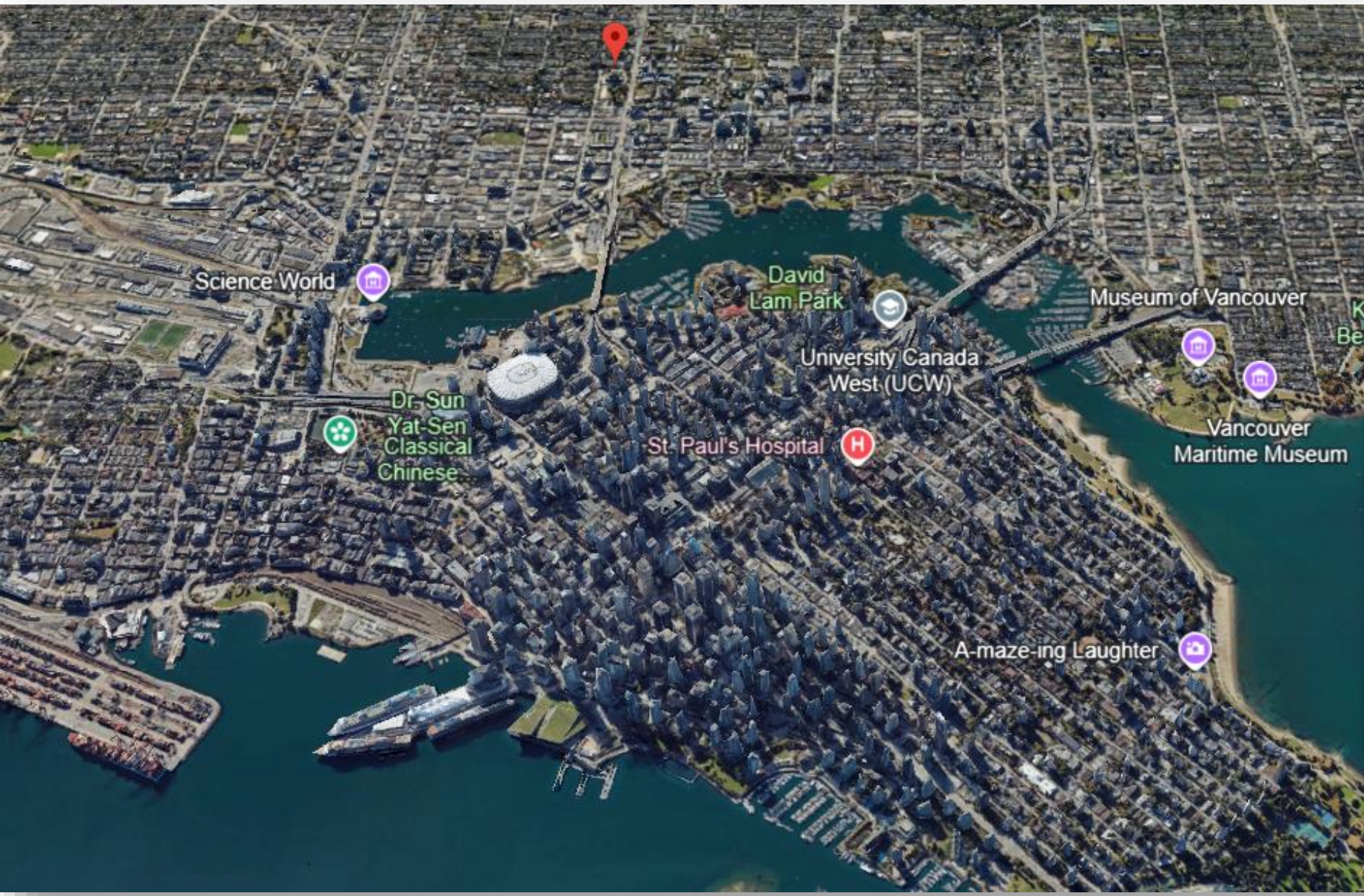
📍 Downtown Vancouver ✕




Downtown is known for a buzzing nightlife scene on neon-lit Granville Street, with raucous bars, clubs, and live bands at the art deco Commodore Ballroom. By day, it's a busy shopping hub of chain and luxury boutiques, plus high-end department stores in the CF Pacific Centre mall. Food trucks and casual lunch spots dot the area, and cruise liners depart from Canada Place, a terminal

🔖 Save to project





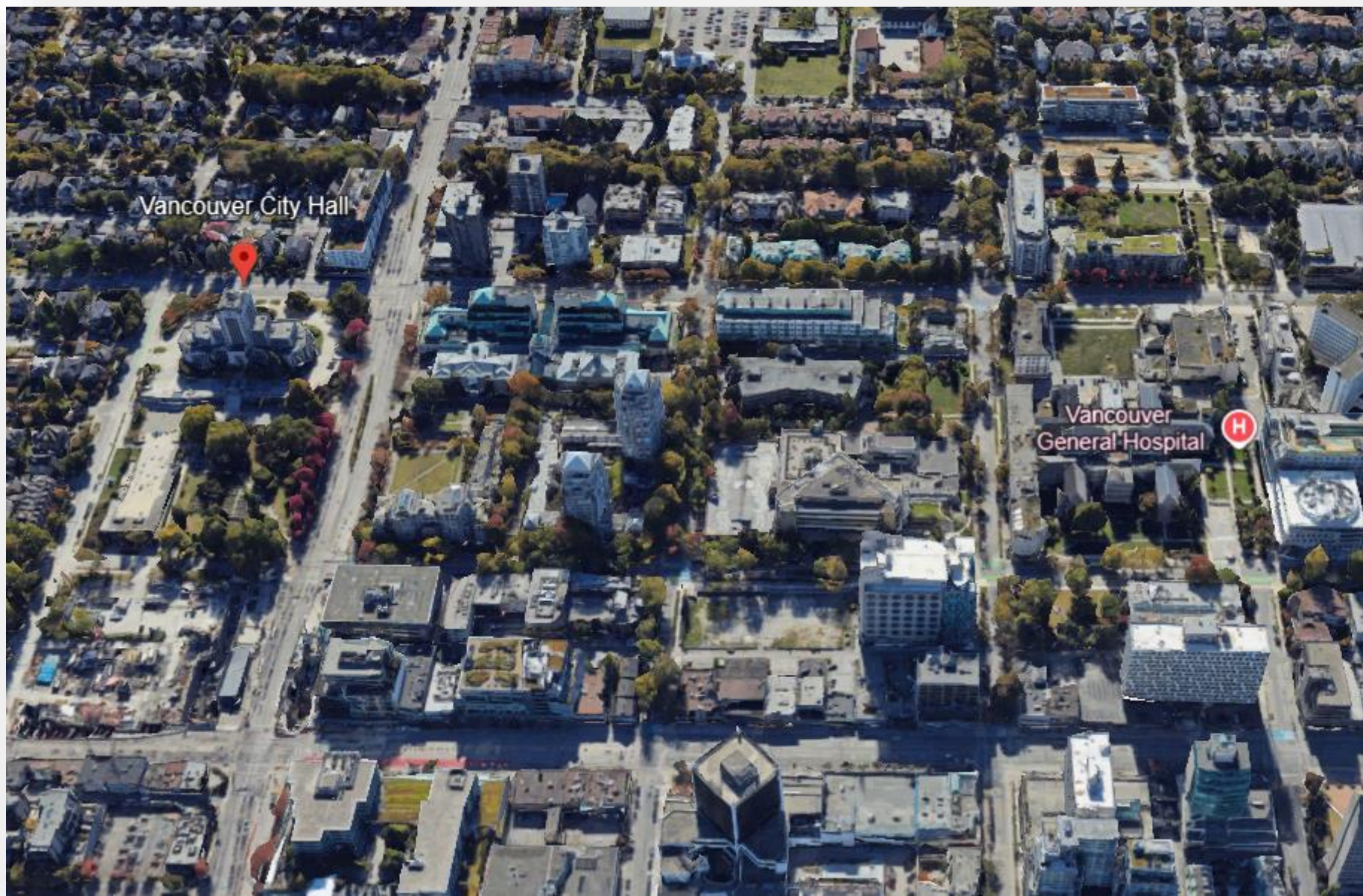
Vancouver City Hall



Vancouver City Hall is home to Vancouver City Council in Vancouver, British Columbia, Canada. Located at 453 West 12th Avenue, the building was ordered by the Vancouver Civic Building Committee, designed by architect Fred Townley and Matheson, and built by Carter, Halls, Aldinger and Company.

Save to project

Navigation icons: person, compass, 2D, location pin, zoom in, zoom out

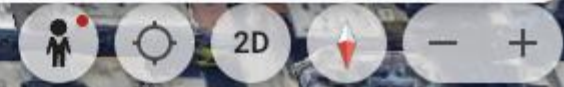


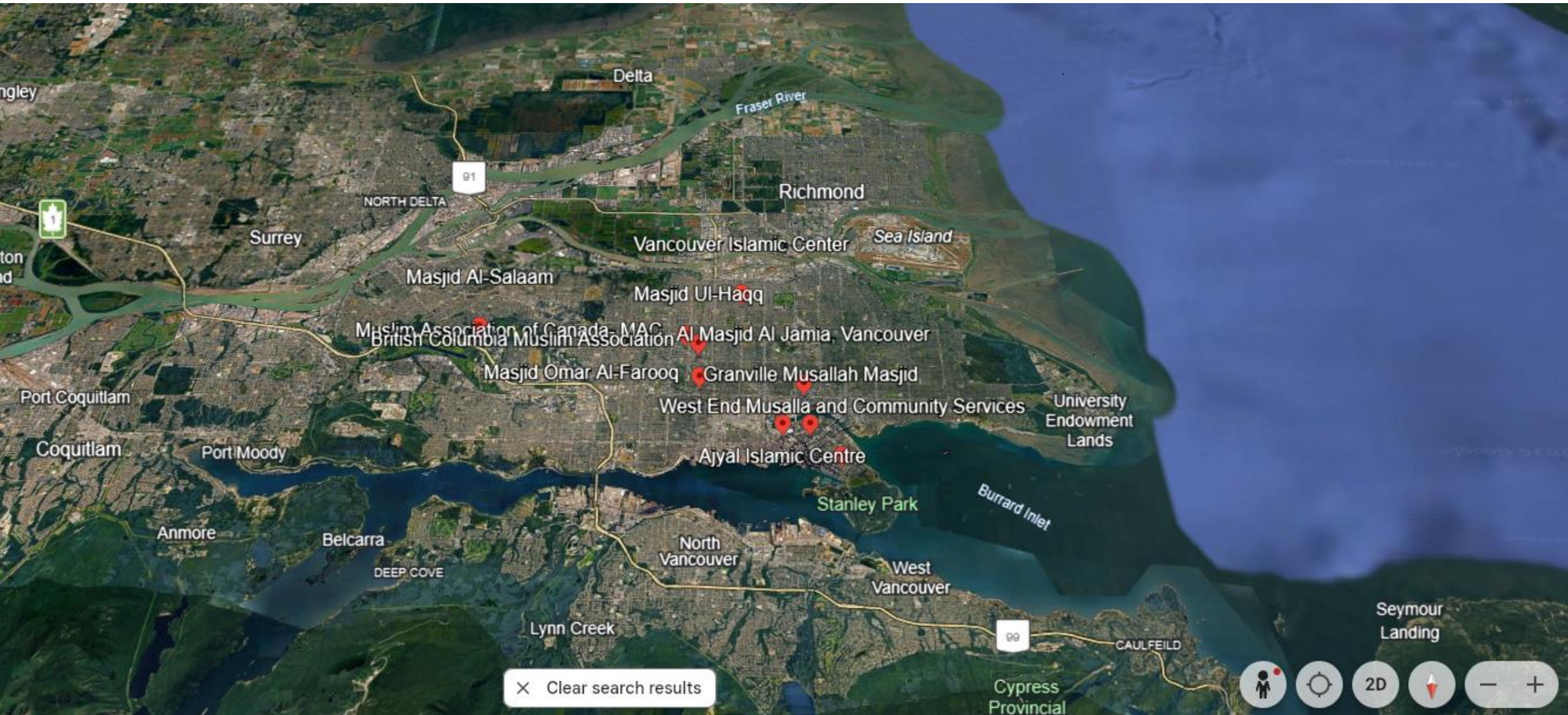
📍 Vancouver City Hall ✕



Vancouver City Hall is home to Vancouver City Council in Vancouver, British Columbia, Canada. Located at 453 West 12th Avenue, the building was ordered by the Vancouver Civic Building Committee, designed by architect Fred Townley and Matheson, and built by Carter, Halls, Aldinger and Company.

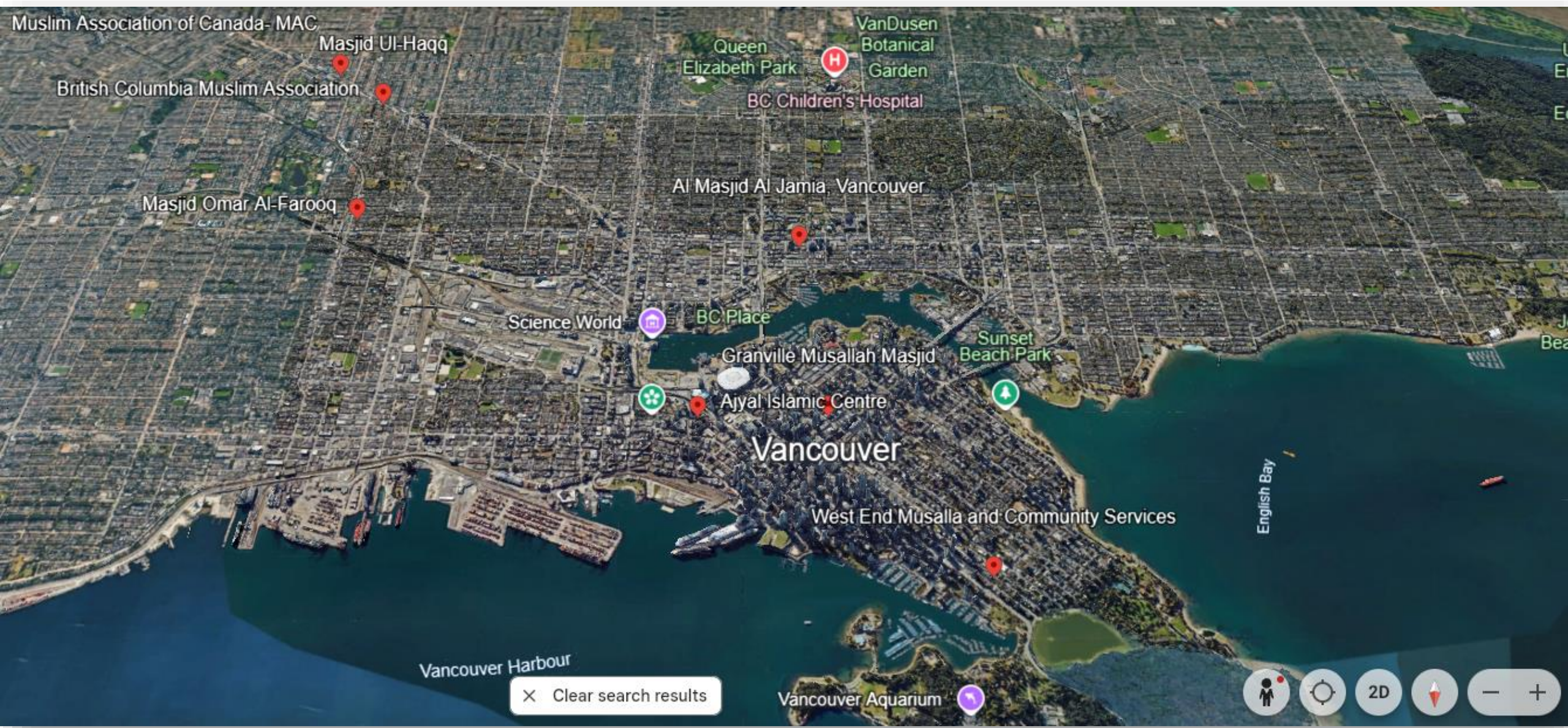
📌 Save to project





✕ Clear search results

Navigation controls: person icon, compass, 2D, red pin icon, zoom in (+), zoom out (-)



Muslim Association of Canada- MAC

Masjid UI-Haqq

British Columbia Muslim Association

Masjid Omar Al-Farooq

Queen Elizabeth Park

VanDusen Botanical Garden

BC Children's Hospital

Al Masjid Al Jamia Vancouver

Science World

BC Place

Granville Musallah Masjid

Sunset Beach Park

Ayyal Islamic Centre

Vancouver

West End Musalla and Community Services

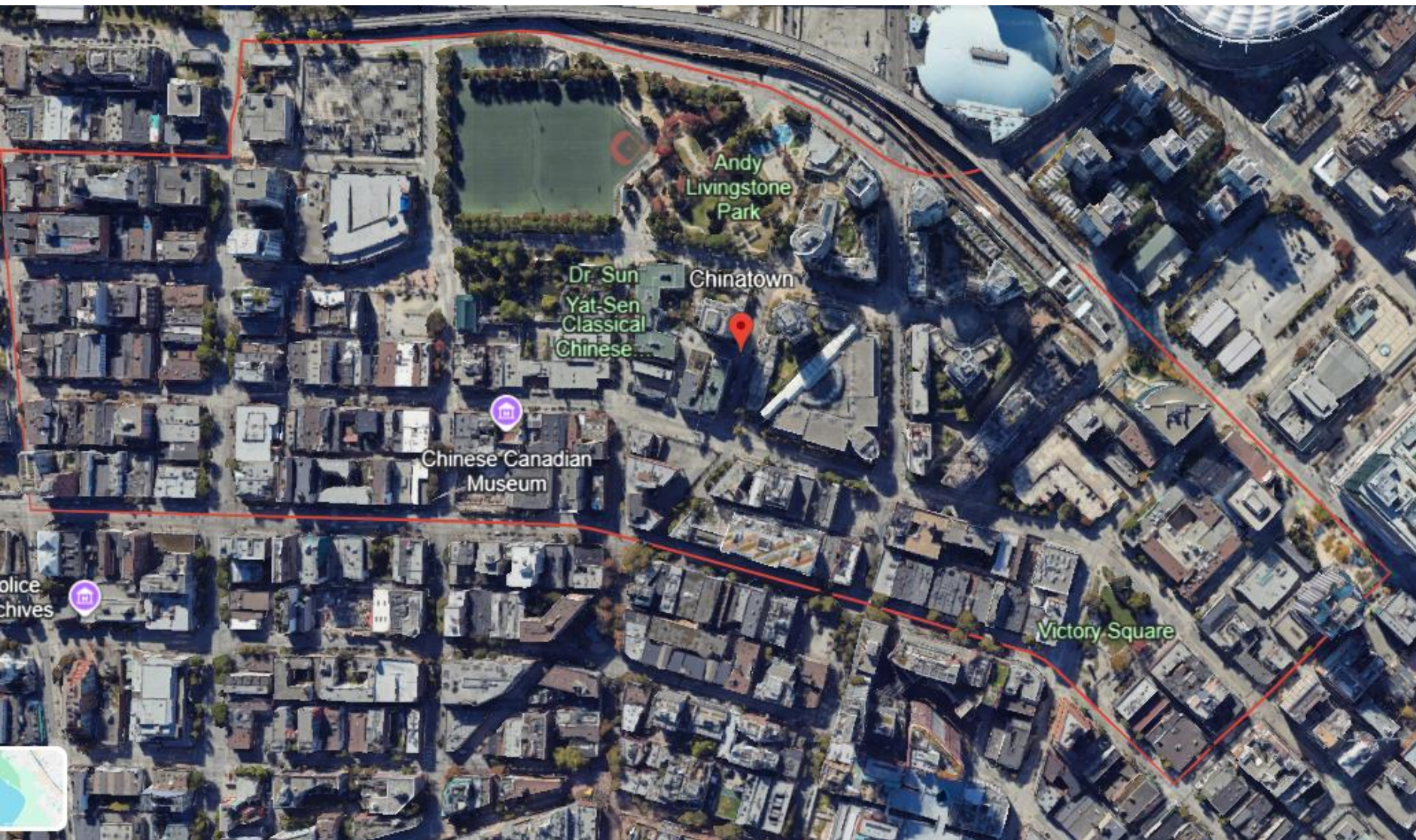
Vancouver Harbour

English Bay

Vancouver Aquarium

X Clear search results

Map navigation controls including a person icon, a compass, a 2D view toggle, and zoom in/out buttons.



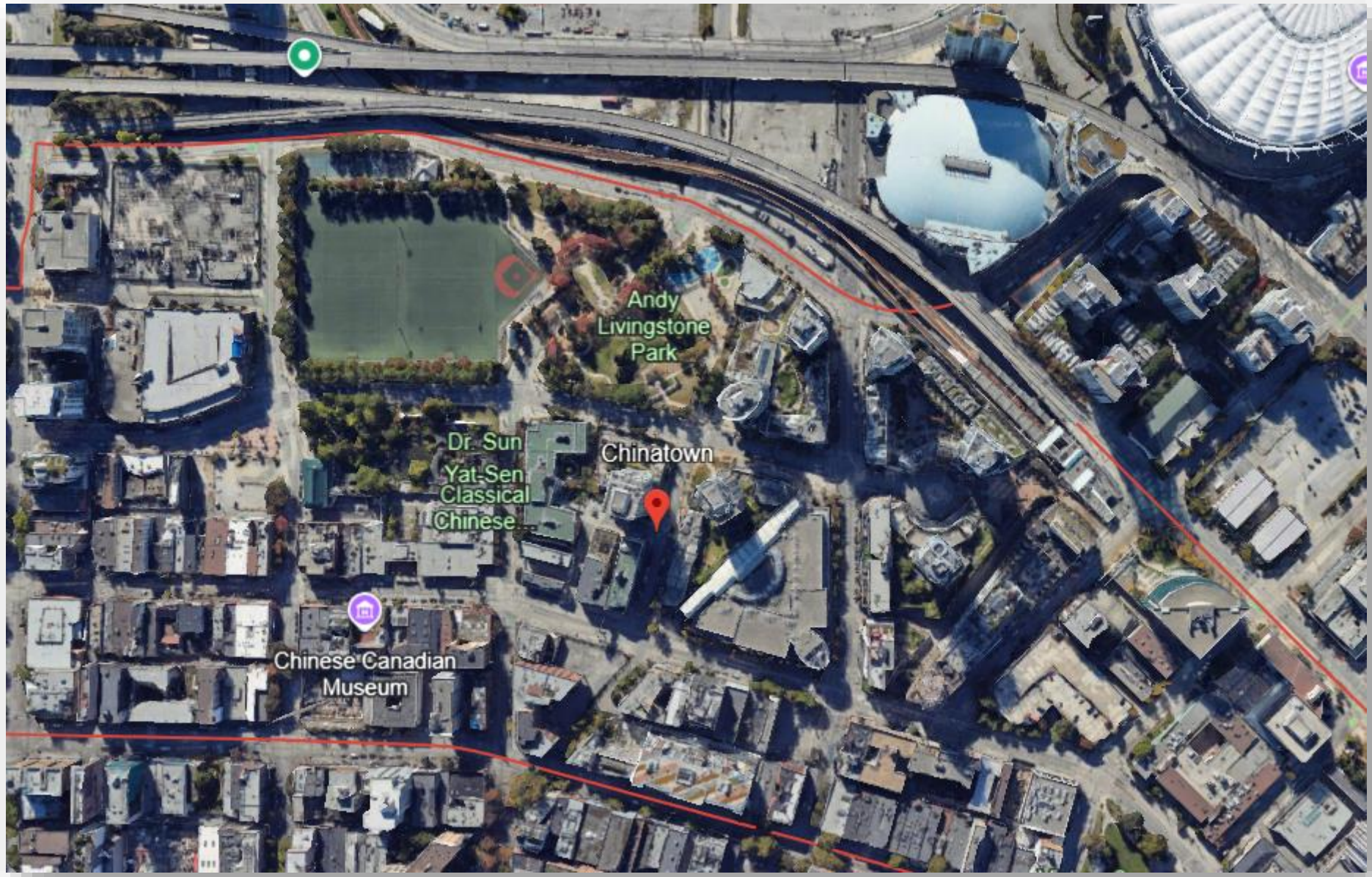
📍 Chinatown ✕



Chinatown is known for its buzzing food scene, which includes traditional Asian bakeries, dim sum restaurants and hip cocktail bars. Jars of ginseng and dried fish line the shelves of old-school apothecaries, while Chinese groceries stocked with live seafood and exotic vegetables share the streets with indie fashion shops. Nearby, Dr. Sun Yat-Sen Classical Chinese Garden has tranquil

🔖 Save to project







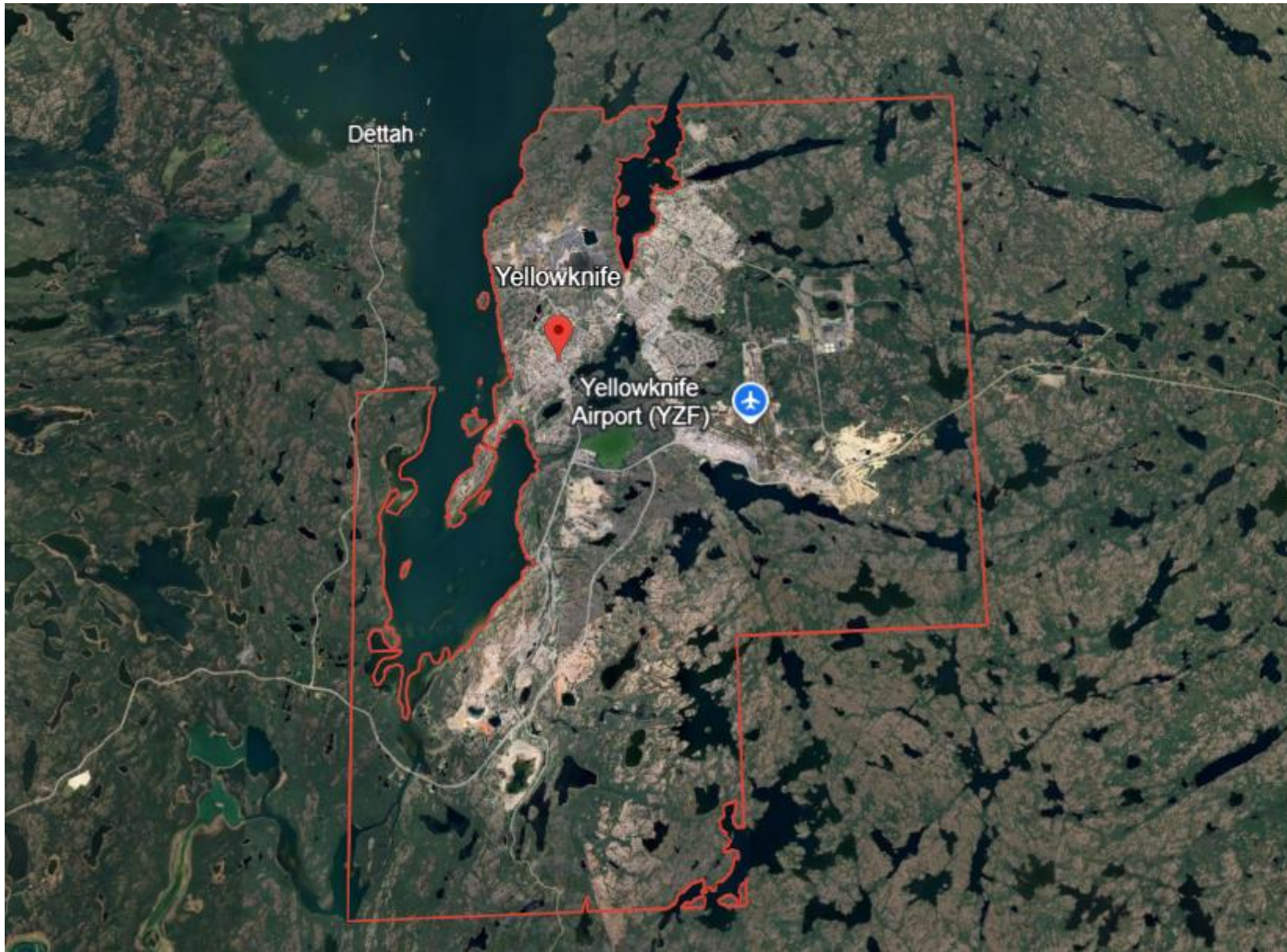
📍 Yellowknife ✕



Yellowknife is the capital city of Canada's Northwest Territories. It lies on the north shore of Great Slave Lake, with possible views of the northern lights in fall and winter. Exhibits at the Prince of Wales Northern Heritage Centre, by Frame Lake near downtown, highlight the area's human and natural history. The Ingraham Trail, a scenic drive, crosses the Yellowknife River and

📌 Save to project



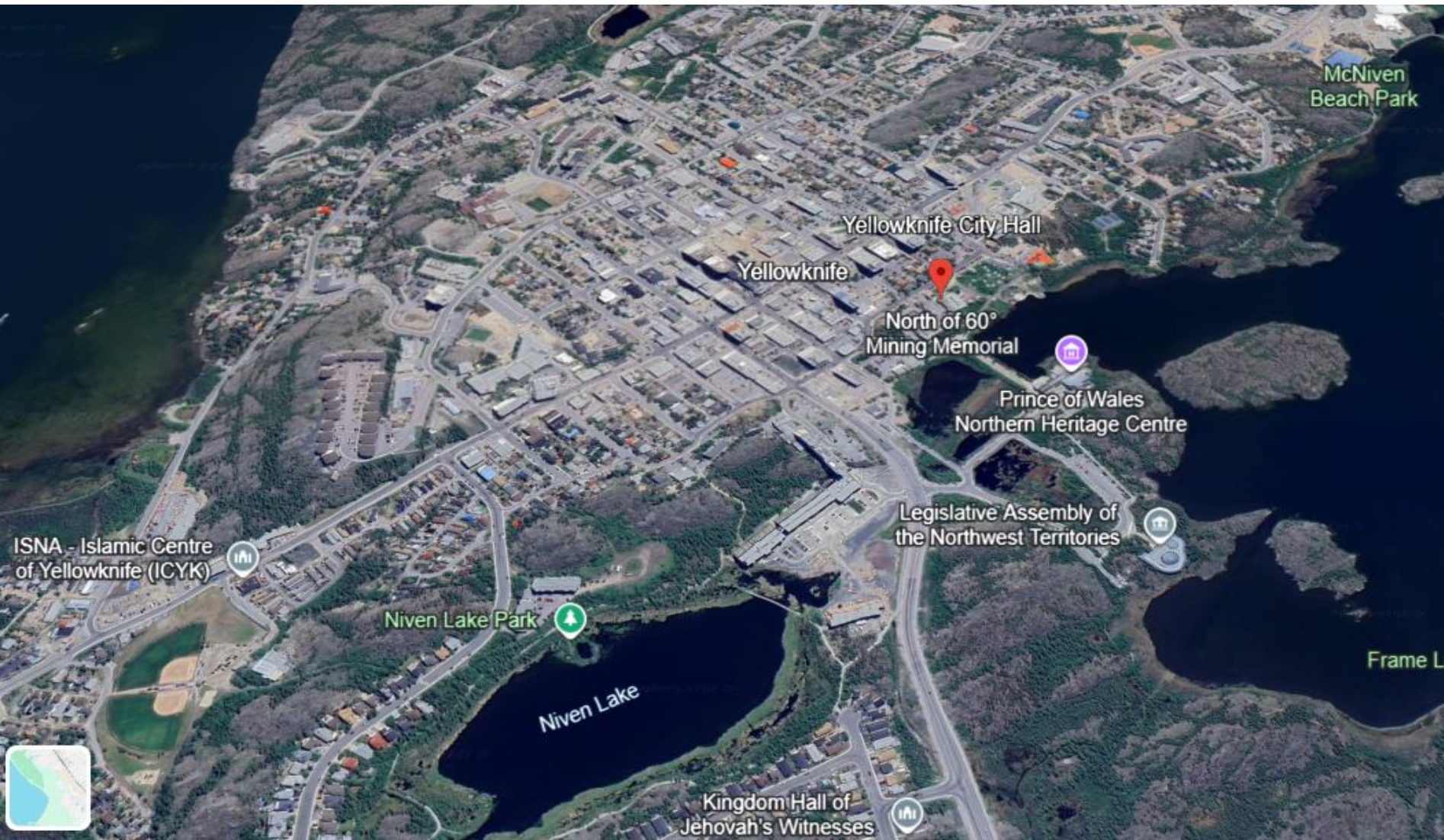


📍 Yellowknife ✕


Yellowknife is the capital city of Canada's Northwest Territories. It lies on the north shore of Great Slave Lake, with possible views of the northern lights in fall and winter. Exhibits at the Prince of Wales Northern Heritage Centre, by Frame Lake near downtown, highlight the area's human and natural history. The Ingraham Trail, a scenic drive, crosses the Yellowknife River and

[Save to project](#)

👤 🚫 2D 🧭 - +



Yellowknife City Hall



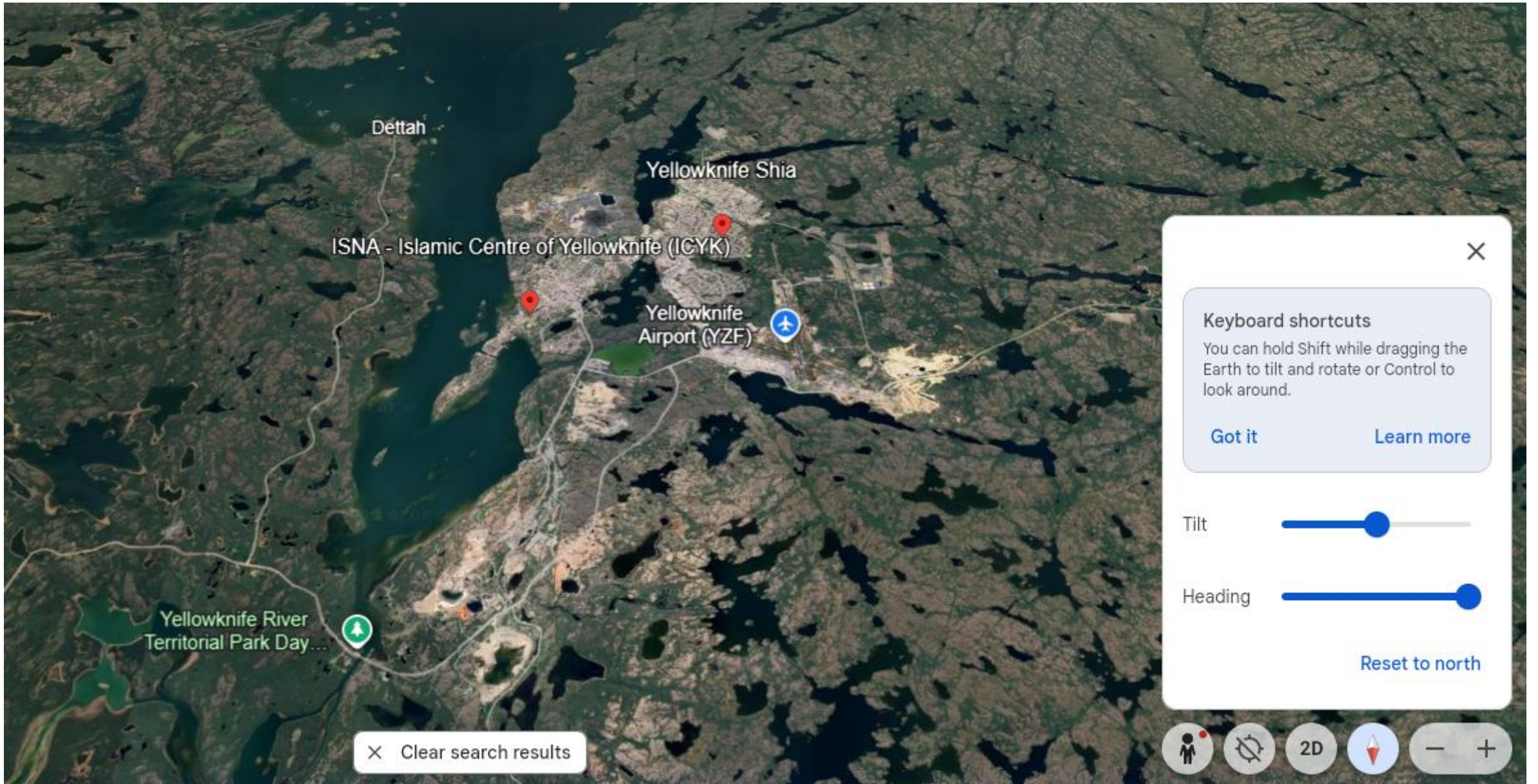
Yellowknife City Hall, 4807 52 St,
Yellowknife, NT X1A 1T3

FJ3F+R9 Yellowknife, Northwest Territories

yellowknife.ca

Save to project

2D



Keyboard shortcuts

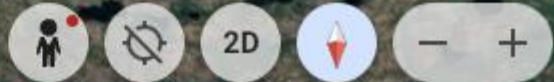
You can hold Shift while dragging the Earth to tilt and rotate or Control to look around.

[Got it](#) [Learn more](#)

Tilt

Heading

[Reset to north](#)





Asian Grocery YK



Stanton Territorial Hospital

McNiven Beach Park

Korea House Restaurant
Cai's Kitchen Authentic Chinese Food

The Red Apple Restaurant

Mark's Family Restaurant

Gold Range Bistro

Yellowknife City Hall

YK hotpot 4915 50 st Yellowknife, NT X1A 1R6

The Vietnamese Noodle House



Prince of Wales Northern Heritage Centre

Old Town Yellowknife



Keyboard shortcuts

You can hold Shift while dragging the Earth to tilt and rotate or Control to look around.

Got it

Learn more

Tilt

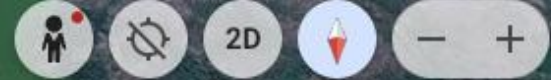


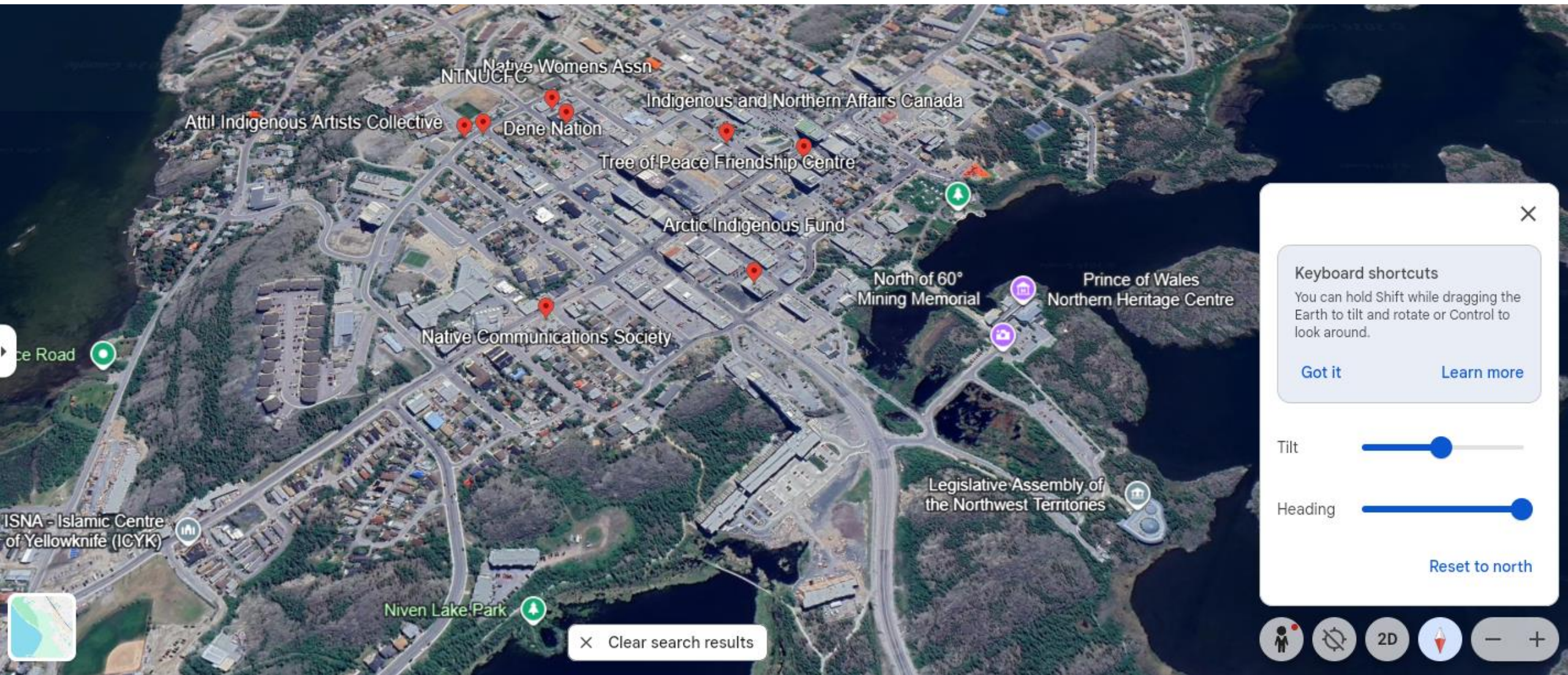
Heading



Reset to north

Clear search results





Keyboard shortcuts

You can hold Shift while dragging the Earth to tilt and rotate or Control to look around.

[Got it](#) [Learn more](#)

Tilt

Heading

[Reset to north](#)



